

UNITED STATES
DEPARTMENT OF THE INTERIOR
BUREAU OF LAND MANAGEMENT

OCD Artesia

FORM APPROVED
OMB NO. 1004-0135
Expires: July 31, 2010**SUNDRY NOTICES AND REPORTS ON WELLS**
*Do not use this form for proposals to drill or to re-enter an abandoned well. Use form 3160-3 (APD) for such proposals.***SUBMIT IN TRIPLICATE - Other instructions on reverse side.**

1. Type of Well <input checked="" type="checkbox"/> Oil Well <input type="checkbox"/> Gas Well <input type="checkbox"/> Other		5. Lease Serial No. NMNM67102
2. Name of Operator SM ENERGY COMPANY Contact: LISA HUNT E-Mail: lhunt@sm-energy.com		6. If Indian, Allottee or Tribe Name
3a. Address 3300 N A ST BLDG 7 STE 200 MIDLAND, TX 79705	3b. Phone No. (include area code) Ph: 432-848-4833 Fx: 432-688-1701	7. If Unit or CA/Agreement, Name and/or No. NMNM131078
4. Location of Well (Footage, Sec., T., R., M., or Survey Description) Sec 34 T19S R29E SESE 530FSL 15FEL 32.364000 N Lat, 104.031500 W Lon		8. Well Name and No. PARKWAY 35 FEDERAL COM 5H
		9. API Well No. 30-015-41377-00-S1
		10. Field and Pool, or Exploratory PARKWAY
		11. County or Parish, and State EDDY COUNTY, NM

12. CHECK APPROPRIATE BOX(ES) TO INDICATE NATURE OF NOTICE, REPORT, OR OTHER DATA

TYPE OF SUBMISSION	TYPE OF ACTION			
<input type="checkbox"/> Notice of Intent	<input type="checkbox"/> Acidize	<input type="checkbox"/> Deepen	<input type="checkbox"/> Production (Start/Resume)	<input type="checkbox"/> Water Shut-Off
<input checked="" type="checkbox"/> Subsequent Report	<input type="checkbox"/> Alter Casing	<input type="checkbox"/> Fracture Treat	<input checked="" type="checkbox"/> Reclamation	<input type="checkbox"/> Well Integrity
<input type="checkbox"/> Final Abandonment Notice	<input type="checkbox"/> Casing Repair	<input type="checkbox"/> New Construction	<input type="checkbox"/> Recomplete	<input type="checkbox"/> Other
	<input type="checkbox"/> Change Plans	<input type="checkbox"/> Plug and Abandon	<input type="checkbox"/> Temporarily Abandon	
	<input type="checkbox"/> Convert to Injection	<input type="checkbox"/> Plug Back	<input type="checkbox"/> Water Disposal	

13. Describe Proposed or Completed Operation (clearly state all pertinent details, including estimated starting date of any proposed work and approximate duration thereof. If the proposal is to deepen directionally or recompleat horizontally, give subsurface locations and measured and true vertical depths of all pertinent markers and zones. Attach the Bond under which the work will be performed or provide the Bond No. on file with BLM/BIA. Required subsequent reports shall be filed within 30 days following completion of the involved operations. If the operation results in a multiple completion or recompletion in a new interval, a Form 3160-4 shall be filed once testing has been completed. Final Abandonment Notices shall be filed only after all requirements, including reclamation, have been completed, and the operator has determined that the site is ready for final inspection.)

SM ENERGY CONTRACTED TALON/LPE TO DO RECLAMATION SERVICES ON THIS WELL. TALON PERSONNEL, JIM AMOS (BLM) & RICHARD CHOATE (SM ENERGY) MET AT LOCATION TO DISCUSS DOWNSIZING PROCEDURES. JIM AMOS DECIDED IT WOULD BE BEST TO KNOCK DOWN THE STRIPPING PILE ALONG THE WEST SIDE OF THE LOCATION. THE STRIPPINGS WERE FEATHERED OUT TO THE NORTH, SOUTH, WEST AND EAST ON THE LOCATION PER JIM AMOS' DIRECTIONS. THE AREA WAS SEEDED ON JUNE 6, 2014 WITH BLM SEED MIX #1 AS PER ATTACHED SEEDING LABEL.

NM OIL CONSERVATION
ARTESIA DISTRICT

JAN 09 2015

RECEIVED

Accepted for Record Purposes.
Approval Subject to Onsite Inspection.
If BLM Objectives are not achieved,
additional work may be required.
Date: 1-2-15Signature: 

14. I hereby certify that the foregoing is true and correct.

Electronic Submission #271257 verified by the BLM Well Information System

For SM ENERGY COMPANY, sent to the Carlsbad

Committed to AFMSS for processing by DUNCAN WHITLOCK on 12/18/2014 (14LD0225SE)

Name (Printed/Typed) LISA HUNT

Title REGULATORY TECHNICIAN

Signature (Electronic Submission)

Date 10/16/2014

THIS SPACE FOR FEDERAL OR STATE OFFICE USE

Approved By

ACCEPTEDJAMES A AMOS
Title SUPERVISORY PET

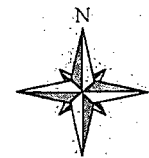
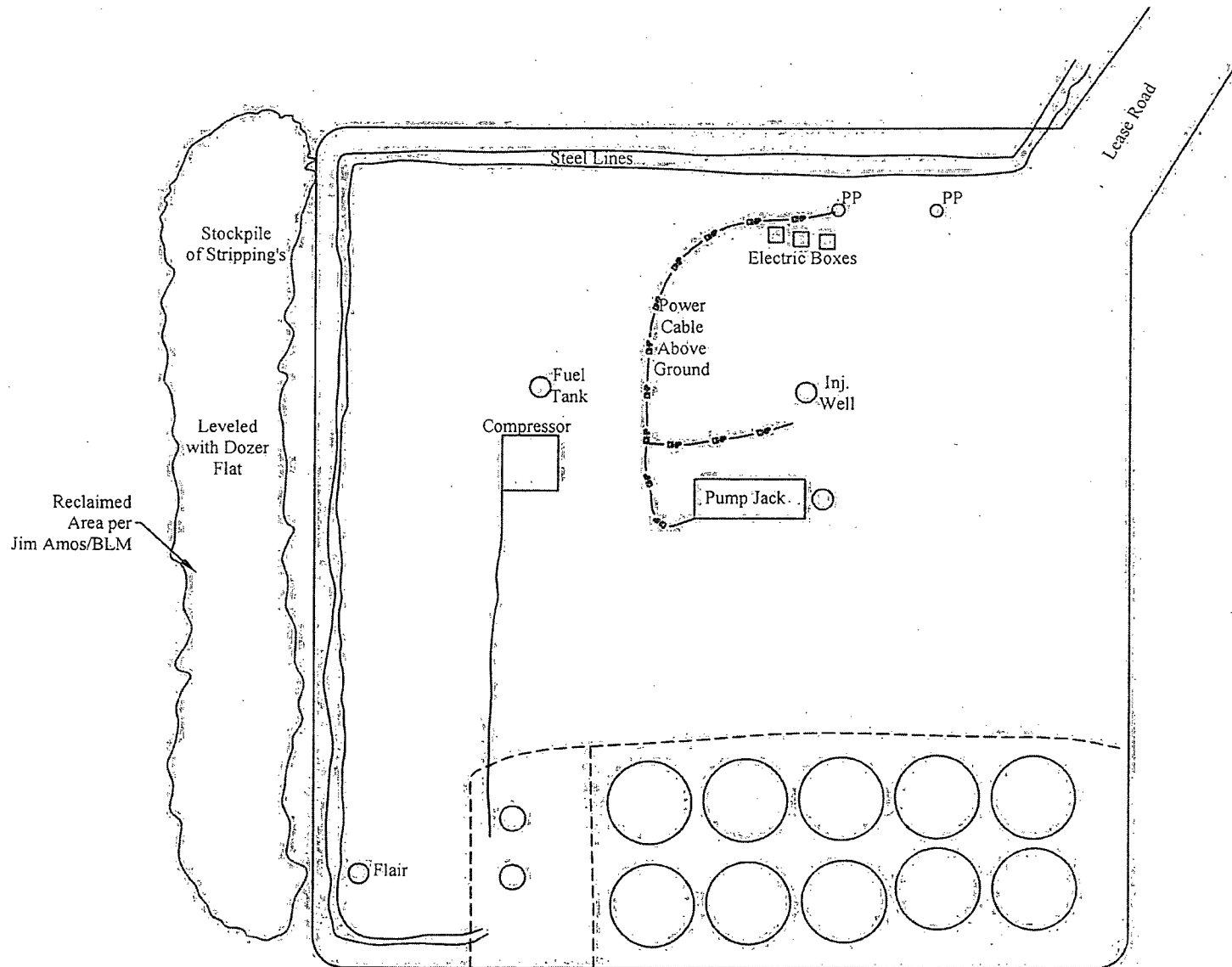
Date 01/02/2015

Conditions of approval, if any, are attached. Approval of this notice does not warrant or certify that the applicant holds legal or equitable title to those rights in the subject lease which would entitle the applicant to conduct operations thereon.

Office Carlsbad

Title 18 U.S.C. Section 1001 and Title 43 U.S.C. Section 1212, make it a crime for any person knowingly and willfully to make to any department or agency of the United States any false, fictitious or fraudulent statements or representations as to any matter within its jurisdiction.

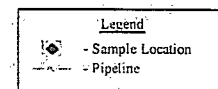
**** BLM REVISED ** BLM REVISED ** BLM REVISED ** BLM REVISED ** BLM REVISED ****



NTS



Scale in Feet



Date: 10/15/2014

Scale: NTS

Drawn By: TJS

SM Energy Parkway 35 Fed 5H

SM Energy

Eddy County, New Mexico

Figure 1 - Site Plan

Curtis & Curtis, Inc.
4590 North Prince
Clovis, NM 88130
Phone: (505) 762-1759

6/9/14

RM

701453.034.01

Talco/LPE, LTD
2 Acre BLM #1, Broadcast Rate
1 Acre Bag @ 22.07 Bulk Pounds Each
Job - Sm Energy - Parkway 35-5
30-013-11647
701453.034.01

Parkway 35-5
used for 35-5
for 35-5

Sm Energy

Lot# M-12311

Item	Origin	Purity	Germ	Dormant	Germ & Dormant	Test Date	Total PLS Pounds
Blue Grama	Texas	14.02%	97.00%	0.00%	97.00%	12/13	6.00
Hachita							
Sand Dropseed	Colorado	9.44%	22.00%	74.00%	96.00%	12/13	4.00
VNS							
Sideoats Grama	Texas	56.63%	48.00%	32.00%	80.00%	03/14	20.00
Niner							
Other Crop:		0.17%					
Weed Seed:		0.53%					
Inert Matter:		19.21%					

There Are 2 Bags For This Mix
This Bag Weighs 22.07 Bulk Pounds
Use This Bag For 1 Acre

Total Bulk Pounds