

District I
1625 N. French Dr., Hobbs, NM 88240
District II
811 S. First St., Artesia, NM 88210
District III
1000 Rio Brazos Rd., Aztec, NM 87410
District IV
1220 S. St. Francis Dr., Santa Fe, NM 87505

State of New Mexico
Energy, Minerals & Natural Resources

Form C-104
Revised August 1, 2011

Oil Conservation Division
1220 South St. Francis Dr.
Santa Fe, NM 87505

Submit one copy to appropriate District Office

☐ AMENDED REPORT

I. REQUEST FOR ALLOWABLE AND AUTHORIZATION TO TRANSPORT

¹ Operator name and Address COG Production LLC 2208 W. Main Street Artesia, NM 88210		² OGRID Number 217955	
		³ Reason for Filing Code/ Effective Date NW	
⁴ API Number 30 - 015-42327	⁵ Pool Name Wildcat G-03 S262932E; Bone Spring		⁶ Pool Code 97876
⁷ Property Code 38348	⁸ Property Name Copperhead Fee A		⁹ Well Number 3H

II. ¹⁰ Surface Location

Ul or lot no. 2	Section 31	Township 26S	Range 29E	Lot Idn	Feet from the 415	North/South Line South	Feet from the 990	East/West line West	County Eddy
--------------------	---------------	-----------------	--------------	---------	----------------------	---------------------------	----------------------	------------------------	----------------

¹¹ Bottom Hole Location

Ul or lot no. 2	Section 30	Township 26S	Range 29E	Lot Idn	Feet from the 1653	North/South Line North	Feet from the 366	East/West line West	County Eddy
¹² Lse Code P	¹³ Producing Method Code F	¹⁴ Gas Connection Date	¹⁵ C-129 Permit Number		¹⁶ C-129 Effective Date		¹⁷ C-129 Expiration Date		

III. Oil and Gas Transporters

¹⁸ Transporter OGRID 265309	¹⁹ Transporter Name and Address Permian Transport and Trading 415 W. Wall - Ste 1000 Midland, TX 79701	²⁰ O/G/W O
	NM OIL CONSERVATION ARTESIA DISTRICT	
	FEB 13 2015	
	RECEIVED	


IV. Well Completion Data

²¹ Spud Date 12/8/14	²² Ready Date 1/19/15	²³ TD 13684' 8235	²⁴ PBTB 13630'	²⁵ Perforations 8410-13590'	²⁶ DHC, MC
²⁷ Hole Size 17 1/2"	²⁸ Casing & Tubing Size 13 3/8"	²⁹ Depth Set 375'	³⁰ Sacks Cement 375		
12 1/4"	9 5/8"	2600'	900		
8 3/4"	5 1/2"	13684'	2500		
	2 7/8"	6802'			

V. Well Test Data

³¹ Date New Oil 1/21/15	³² Gas Delivery Date	³³ Test Date 2/11/15	³⁴ Test Length 24 Hrs	³⁵ Tbg. Pressure 620#	³⁶ Csg. Pressure 1490#
³⁷ Choke Size 40/64"	³⁸ Oil 420	³⁹ Water 2703	⁴⁰ Gas 1311	⁴¹ Test Method Flowing	

⁴² I hereby certify that the rules of the Oil Conservation Division have been complied with and that the information given above is true and complete to the best of my knowledge and belief.

Signature: 

Printed name:
Stormi Davis


Title:
Regulatory Analyst


E-mail Address:
sdavis@concho.com

Date:
2/11/15

Phone:
575-748-6946

OIL CONSERVATION DIVISION

Approved by: 

Title: 

Approval Date:
1-20-15