

UNITED STATES
DEPARTMENT OF THE INTERIOR
BUREAU OF LAND MANAGEMENTFORM APPROVED
OMB NO. 1004-0135
Expires: July 31, 2010**SUNDRY NOTICES AND REPORTS ON WELLS**
*Do not use this form for proposals to drill or to re-enter an abandoned well. Use form 3160-3 (APD) for such proposals.*5. Lease Serial No.
NMNM61358

6. If Indian, Allottee or Tribe Name

7. If Unit or CA/Agreement, Name and/or No.

SUBMIT IN TRIPLICATE - Other instructions on reverse side.

1. Type of Well

☒ Oil Well ☐ Gas Well ☐ Other8. Well Name and No.
WOLF AJA FED 4

2. Name of Operator

YATES PETROLEUM CORPORATION

Contact: MICHELLE TAYLOR

E-Mail: michelle@yatespetroleum.com

9. API Well No.
30-015-26777-00-S1

3a. Address

105 SOUTH FOURTH STREET
ARTESIA, NM 88210

3b. Phone No. (include area code)

Ph: 575-748-4205

10. Field and Pool, or Exploratory
LIVINGSTON RIDGE

4. Location of Well (Footage, Sec., T., R., M., or Survey Description)

Sec 25 T21S R31E NESE 1980FSL 330FEL

11. County or Parish, and State

EDDY COUNTY, NM

12. CHECK APPROPRIATE BOX(ES) TO INDICATE NATURE OF NOTICE, REPORT, OR OTHER DATA

TYPE OF SUBMISSION	TYPE OF ACTION			
<input checked="" type="checkbox"/> Notice of Intent	<input type="checkbox"/> Acidize	<input type="checkbox"/> Deepen	<input type="checkbox"/> Production (Start/Resume)	<input type="checkbox"/> Water Shut-Off
<input type="checkbox"/> Subsequent Report	<input type="checkbox"/> Alter Casing	<input type="checkbox"/> Fracture Treat	<input type="checkbox"/> Reclamation	<input type="checkbox"/> Well Integrity
<input type="checkbox"/> Final Abandonment Notice	<input type="checkbox"/> Casing Repair	<input type="checkbox"/> New Construction	<input type="checkbox"/> Recomplete	<input checked="" type="checkbox"/> Other
	<input type="checkbox"/> Change Plans	<input type="checkbox"/> Plug and Abandon	<input type="checkbox"/> Temporarily Abandon	Production Facility Changes
	<input type="checkbox"/> Convert to Injection	<input type="checkbox"/> Plug Back	<input type="checkbox"/> Water Disposal	

13. Describe Proposed or Completed Operation (clearly state all pertinent details, including estimated starting date of any proposed work and approximate duration thereof. If the proposal is to deepen directionally or recompleat horizontally, give subsurface locations and measured and true vertical depths of all pertinent markers and zones. Attach the Bond under which the work will be performed or provide the Bond No. on file with BLM/BIA. Required subsequent reports shall be filed within 30 days following completion of the involved operations. If the operation results in a multiple completion or recompleat in a new interval, a Form 3160-4 shall be filed once testing has been completed. Final Abandonment Notices shall be filed only after all requirements, including reclamation, have been completed, and the operator has determined that the site is ready for final inspection.)

Yates Petroleum respectfully requests to install a lact system for oil sales. Attached is an updated site facility diagram

NM OIL CONSERVATION

ARTESIA DISTRICT

FEB 12 2015

RECEIVED

14. I hereby certify that the foregoing is true and correct.

Electronic Submission #290775 verified by the BLM Well Information System
For YATES PETROLEUM CORPORATION, sent to the Carlsbad
Committed to AFMSS for processing by JAMES AMOS on 02/09/2015 (15JA0203SE)

Name (Printed/Typed) MICHELLE TAYLOR


Title REGULATORY REPORTING MANAGER

Signature (Electronic Submission)

Date 02/05/2015

THIS SPACE FOR FEDERAL OR STATE OFFICE USE

Approved By



Title

SPET

Date

2-9-15

Conditions of approval, if any, are attached. Approval of this notice does not warrant or certify that the applicant holds legal or equitable title to those rights in the subject lease which would entitle the applicant to conduct operations thereon.

Office

CAD

Title 18 U.S.C. Section 1001 and Title 43 U.S.C. Section 1212, make it a crime for any person knowingly and willfully to make to any department or agency of the United States any false, fictitious or fraudulent statements or representations as to any matter within its jurisdiction.

**** BLM REVISED ** BLM REVISED ** BLM REVISED ** BLM REVISED ** BLM REVISED ****



105 South 4th Street • Artesia, NM 88210
(575) 748-1471

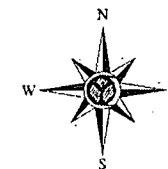
-Joe Palma
-January, 2015

Wolf AJA FEDERAL #4 Battery

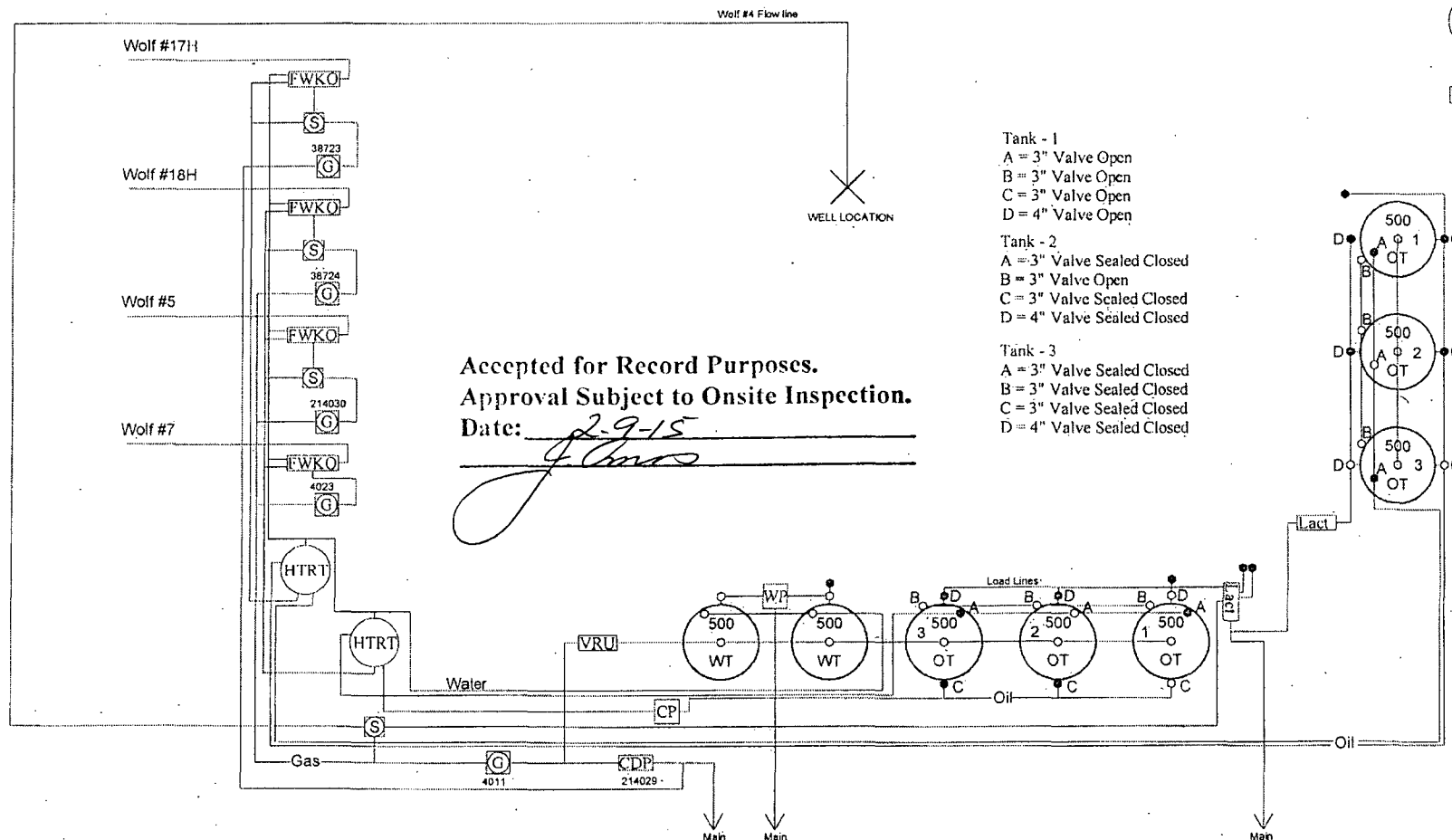
1980' FSL & 330' FEL • Sec 25 - T21S-R31E • Unit I

Eddy County, NM

API - 3001526777



- = Valve Closed
- = Valve Open
- WP = Water Pump
- G = Gas Meter
- FWKO = Free Water Knock Out
- S = Separator
- HTRT = Heater Treater
- CP = Circulating Pump
- VRU = Vapor Recovery Unit



Accepted for Record Purposes.
Approval Subject to Onsite Inspection.

Date: 2-9-15

This diagram is subject to the Yates Petroleum Corporation August 1983 Security Plan
which is on file at 105 South 4th Street, Artesia, NM