

District I
1625 N. French Dr., Hobbs, NM 88240
District II
1301 W. Grand Avenue, Artesia, NM 88210
District III
1000 Rio Brazos Road, Aztec, NM 87410
District IV
1220 S. St. Francis Dr., Santa Fe, NM 87505

State of New Mexico
Energy Minerals and Natural Resources

Oil Conservation Division
1220 South St. Francis Dr.
Santa Fe, NM 87505

Form C-141
Revised October 10, 2003

Submit 2 Copies to appropriate
District Office in accordance
with Rule 116 on back
side of form

Release Notification and Corrective Action

OPERATOR

☐ Initial Report ☒ Final Report

Name of Company	Oxy Permian LTD	Contact	Dusty Wilson
Address	1017 W. Stanolind Rd, Hobbs NM	Telephone No.	(575) 397-8247
Facility Name	McKittrick 11-5	Facility Type	SWD
Surface Owner	Mineral Owner	Lease No. 30-015-33611	

LOCATION OF RELEASE API #30-015-28305

Unit Letter	Section	Township	Range	Feet from the	North/South Line	Feet from the	East/West Line	County
L	11	22S	24E					Eddy

Latitude _____ Longitude _____

NATURE OF RELEASE

Type of Release	Produced water	Volume of Release	85	Volume Recovered	80
Source of Release	Injection Pump	Date and Hour of Occurrence	Date and Hour of Discovery: 07/05/2011 @ 10:00am		
Was Immediate Notice Given?	<input checked="" type="checkbox"/> Yes <input type="checkbox"/> No <input type="checkbox"/> Not Required	If YES, To Whom?	Mike Bratcher- NMOCD		
By Whom?	Kelton Beaird- Oxy	Date and Hour	See above		
Was a Watercourse Reached?	<input type="checkbox"/> Yes <input checked="" type="checkbox"/> No	If YES, Volume Impacting the Watercourse.			

If a Watercourse was Impacted, Describe Fully.*
N/A




Describe Cause of Problem and Remedial Action Taken.*

Injection pump cracked and leaked. Standing fluids were recovered via vacuum truck. Remediation complete as described in the OCD and BLM approved remediation plans.

Describe Area Affected and Cleanup Action Taken.*

Area affected was inside the berms. Clean up was performed by excavating the impacted soil and backfilling the site with clean soil. Confirmation sampling was performed and results were provided to the BLM and NMOCD. Closure was granted on 11/17/2011 by the BLM. Remediation approval was granted by the NMOCD on 08/26/2011.

I hereby certify that the information given above is true and complete to the best of my knowledge and understand that pursuant to NMOCD rules and regulations all operators are required to report and/or file certain release notifications and perform corrective actions for releases which may endanger public health or the environment. The acceptance of a C-141 report by the NMOCD marked as "Final Report" does not relieve the operator of liability should their operations have failed to adequately investigate and remediate contamination that pose a threat to ground water, surface water, human health or the environment. In addition, NMOCD acceptance of a C-141 report does not relieve the operator of responsibility for compliance with any other federal, state, or local laws and/or regulations.

Signature: 	OIL CONSERVATION DIVISION	
Printed Name: Dusty Wilson	Approved by District Supervisor: 	
Title: HES Specialist	Approval Date: 2/13/15	Expiration Date: NA
E-mail Address: Dusty_Wilson@oxy.com	Conditions of Approval: 	Attached <input type="checkbox"/>
Date: 12-19-2011 Phone: (575) 397-8210		

* Attach Additional Sheets If Necessary

2RP-827