

District I
1625 N. French Dr., Hobbs, NM 88240
District II
811 S. First St., Artesia, NM 88210
District III
1000 Rio Brazos Rd., Aztec, NM 87410
District IV
1220 S. St. Francis Dr., Santa Fe, NM 87505

State of New Mexico
Energy, Minerals & Natural Resources

Form C-104
Revised August 1, 2011

Oil Conservation Division
1220 South St. Francis Dr.
Santa Fe, NM 87505

Submit one copy to appropriate District Office

☐ AMENDED REPORT

I. REQUEST FOR ALLOWABLE AND AUTHORIZATION TO TRANSPORT

¹ Operator name and Address Mewbourne Oil Company PO Box 5270 Hobbs, NM 88241		² OGRID Number 14744
		³ Reason for Filing Code/ Effective Date 10,000 bbl Test Allowable / 03/23/15
⁴ API Number 30 - 015 - 42918	⁵ Pool Name Deadman Draw; Bone Spring	⁶ Pool Code 97443
⁷ Property Code 314118	⁸ Property Name Rio Bravo 7 B3NC Federal	⁹ Well Number 1H

II. ¹⁰ Surface Location

UL or lot no. N	Section 7	Township 21S	Range 25E	Lot Idn	Feet from the 225	North/South Line South	Feet from the 2140	East/West line West	County Eddy
--------------------	--------------	-----------------	--------------	---------	----------------------	---------------------------	-----------------------	------------------------	----------------

¹¹ Bottom Hole Location

UL or lot no. C	Section 7	Township 21S	Range 25E	Lot Idn	Feet from the 331	North/South line North	Feet from the 2116	East/West line West	County Eddy
¹² Lse Code F	¹³ Producing Method Code Flowing	¹⁴ Gas Connection Date NA	¹⁵ C-129 Permit Number	¹⁶ C-129 Effective Date	¹⁷ C-129 Expiration Date				

III. Oil and Gas Transporters



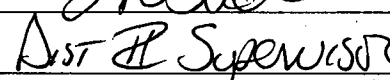
¹⁸ Transporter OGRID	¹⁹ Transporter Name and Address	²⁰ O/G/W
278421	Holly Refinery PO Box 159 Artesia, NM 88210	O
	NM OIL CONSERVATION ARTESIA DISTRICT	
	MAR 30 2015	
	RECEIVED	

IV. Well Completion Data

²¹ Spud Date 02/01/15	²² Ready Date NA	²³ TD 12775' MD	²⁴ PBDT 12747'	²⁵ Perforations 8120' - 12742'	²⁶ DHC, MC NA
²⁷ Hole Size	²⁸ Casing & Tubing Size	²⁹ Depth Set	³⁰ Sacks Cement		
17 1/2"	13 3/8"	416'	450		
12 1/4"	9 5/8"	1428'	730		
8 3/4"	7"	6514'	1050		
6 1/8"	4 1/2"	6276' - 12775'	TOL @ 6276'		

V. Well Test Data

³¹ Date New Oil	³² Gas Delivery Date	³³ Test Date	³⁴ Test Length	³⁵ Tbg. Pressure	³⁶ Csg. Pressure
³⁷ Choke Size	³⁸ Oil	³⁹ Water	⁴⁰ Gas		⁴¹ Test Method

⁴² I hereby certify that the rules of the Oil Conservation Division have been complied with and that the information given above is true and complete to the best of my knowledge and belief. Signature: 		OIL CONSERVATION DIVISION	
Printed name: Jackie Lathan		Approved by: 	
Title: Regulatory		Title: 	
E-mail Address: jlathan@mewbourne.com		Approval Date: 3/31/2015	
Date: 03/24/15	Phone: 575-393-5905		

Pending BLM approvals will
subsequently be reviewed
and scanned