

NM OIL CONSERVATION
 District I - (575) 393-6161
 1625 N. French Dr., Hobbs, NM 88240
 District II - (575) 748-1283
 811 S. First St., Artesia, NM 88210
 District III - (505) 334-6178
 1000 Rio Brazos Rd., Aztec, NM 87410
 District IV - (505) 476-3460
 1220 S. St. Francis Dr., Santa Fe, NM 87505

APR 13 2015

CONSERVATION DIVISION

1220 South St. Francis Dr.

Santa Fe, NM 87505

RECEIVED

WELL API NO.

30-015-42998

5. Indicate Type of Lease

STATE ☐ FEE ☐

6. State Oil & Gas Lease No.

7. Lease Name or Unit Agreement Name

Lackey 34 SWD

8. Well Number 1

9. OGRID Number 160825

10. Pool name or Wildcat

SWD; Cherry Canyon

SUNDRY NOTICES AND REPORTS ON WELLS

(DO NOT USE THIS FORM FOR PROPOSALS TO DRILL OR TO DEEPEN OR PLUG BACK TO A DIFFERENT RESERVOIR. USE "APPLICATION FOR PERMIT" (FORM C-101) FOR SUCH PROPOSALS.)

1. Type of Well: Oil Well ☐ Gas Well ☐ Other SWD

2. Name of Operator

BC Operating, Inc.

3. Address of Operator

P. O. Box 50820, Midland TX 79710

4. Well Location

Unit Letter: L

2480 feet from the South line and 235 feet from the West line

Section 34

Township 23 S

Range 26 E

NMPM Eddy

County

11. Elevation (Show whether DR, RKB, RT, GR, etc.)

3344' GL

12. Check Appropriate Box to Indicate Nature of Notice, Report or Other Data

NOTICE OF INTENTION TO:

PERFORM REMEDIAL WORK ☐

PLUG AND ABANDON ☐

TEMPORARILY ABANDON ☐

CHANGE PLANS ☒

PULL OR ALTER CASING ☐

MULTIPLE COMPL ☐

DOWNHOLE COMMINGLE ☐

CLOSED-LOOP SYSTEM ☐

OTHER: ☐

SUBSEQUENT REPORT OF:

REMEDIAL WORK ☐

ALTERING CASING ☐

COMMENCE DRILLING OPNS. ☐

P AND A ☐

CASING/CEMENT JOB ☐

OTHER: ☐

DENIED

13. Describe proposed or completed operations. (Clearly state all pertinent details, and give pertinent dates, including estimated date of starting any proposed work). SEE RULE 19.15.7.14 NMAC. For Multiple Completions: Attach wellbore diagram of proposed completion or recompletion.

Brushy Canyon has been deleted as an objective.

Revised well bore diagram attached.

CHANGES TO AN SWD ORDER MUST BE PROCESSED THROUGH THE SANTA FE OGD ENGINEERING BUREAU. CONTACT SANTA FE OGD TO DISCUSS CHANGES.

RE - NMED - ARTESIA
4/13/15

Spud Date:

Rig Release Date:

I hereby certify that the information above is true and complete to the best of my knowledge and belief.

SIGNATURE

TITLE Consultant

DATE 4-7-15

Type or print name Brian Wood

E-mail address: brian@permitswest.com

PHONE: (505) 466-8120

For State Use Only

APPROVED BY:

DENIED

TITLE

DENIED

DATE

Conditions of Approval (if any):

District I
1625 N. French Dr., Hobbs, NM 88240
Phone: (575) 393-6161 Fax: (575) 393-0720
District II
811 S. First St., Artesia, NM 88210
Phone: (575) 748-1283 Fax: (575) 748-9720
District III
1000 Rio Brazos Road, Aztec, NM 87410
Phone: (505) 334-6178 Fax: (505) 334-6170
District IV
1220 S. St. Francis Dr., Santa Fe, NM 87505
Phone: (505) 476-3460 Fax: (505) 476-3462

State of New Mexico
Energy, Minerals & Natural Resources Department
OIL CONSERVATION DIVISION
1220 South St. Francis Dr.
Santa Fe, NM 87505

NM OIL CONSERVATION

ARTESIA DISTRICT

Form C-102

Revised August 1, 2011

APR 13 2015 Submit one copy to appropriate District Office

RECEIVED

X AMENDED REPORT
(pool change;
Brushy deleted)

WELL LOCATION AND ACREAGE DEDICATION PLAT

¹ API Number 30-015-42998	² Pool Code 97003	³ Pool Name SWD; Cherry Canyon
⁴ Property Code 314337	⁵ Property Name Lackey 34 SWD	⁶ Well Number 1
⁷ OGRID No. 160825	⁸ Operator Name BC Operating, Inc.	⁹ Elevation 3344

¹⁰ Surface Location



UL or lot no.	Section	Township	Range	Lot Idn	Feet from the	North/South line	Feet from the	East/West line	County
L	34	T23S	R26E		2480'	SOUTH	235'	WEST	EDDY

¹¹ Bottom Hole Location If Different From Surface

UL or lot no.	Section	Township	Range	Lot Idn	Feet from the	North/South line	Feet from the	East/West line	County

¹² Dedicated Acres	¹³ Joint or Infill	¹⁴ Consolidation Code	¹⁵ Order No.

No allowable will be assigned to this completion until all interests have been consolidated or a non-standard unit has been approved by the division.

¹⁶ SECTION 28 SECTION 27 SECTION 33 SECTION 34 SURFACE HOLE LOCATION 2480' FNL 235' FVL NAD 83, SPCS NM EAST X:553088.59' / Y:458425.34' LAT:32.26027952N / LON:104.28884715W NAD 27, SPCS NM EAST X:513906.52' / Y:458367.43' LAT:32.26016099N / LON:104.28834534W				¹⁷ OPERATOR CERTIFICATION I hereby certify that the information contained herein is true and complete to the best of my knowledge and belief, and that this organization either owns a working interest or unleased mineral interest in the land including the proposed bottom hole location or has a right to drill this well at this location pursuant to a contract with an owner of such a mineral or working interest, or to a voluntary pooling agreement or a compulsory pooling order heretofore entered by the division.  Signature Date Brian Wood 4-6-15 Printed Name brian@permitswest.com E-mail Address	
235' 2480' SECTION 33 SECTION 4 SECTION 34 SECTION 3 SECTION 26 SECTION 35 SECTION 35 SECTION 2				¹⁸ SURVEYOR CERTIFICATION I hereby certify that the well location shown on this plat was plotted from field notes of actual surveys made by me or under my supervision, and that the same is true and correct to the best of my belief. DECEMBER 12, 2014 Date of Survey Signature and Seal of Professional Surveyor  Certificate Number LLOYD P. SHORT 21653	

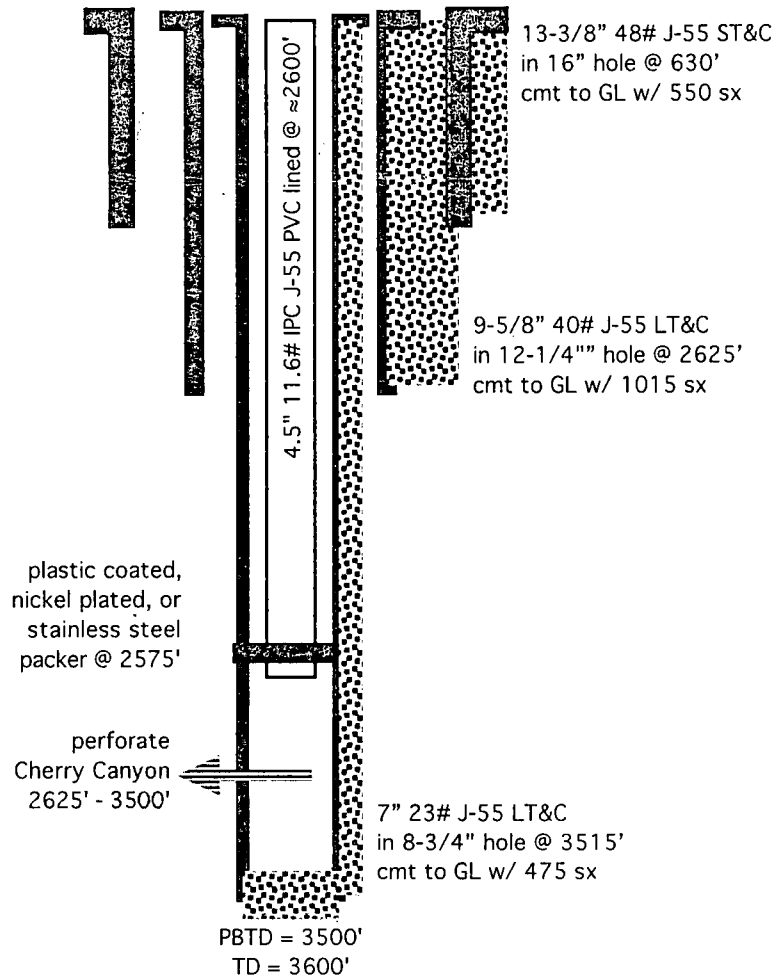
NM OIL CONSERVATION

ARTESIA DISTRICT

APR 13 2015

RECEIVED

BC Operating, Inc.
Lackey 34 SWD 1
L-34-23s-26e, Eddy County, NM
30-015-42998



(not to scale)