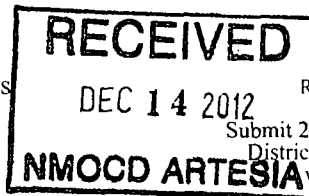


District I
1625 N. French Dr., Hobbs, NM 88240
District II
1301 W. Grand Avenue, Artesia, NM 88210
District III
1000 Rio Brazos Road, Aztec, NM 87410
District IV
1220 S. St. Francis Dr., Santa Fe, NM 87505

State of New Mexico
Energy Minerals and Natural Resources
Oil Conservation Division
1220 South St. Francis Dr.
Santa Fe, NM 87505



Form C-141
Revised October 10, 2003
Submit 2 Copies to appropriate
District Office in accordance
with Rule 116 on back
side of form

Release Notification and Corrective Action

OPERATOR

☐ Initial Report ☒ Final Report

Name of Company	Apache Corp.	Contact	Natalie Gladden
Address	P.O. Box 1849, Eunice, NM, 88231	Telephone No.	(575) 390-4186
Facility Name	Loco Federal #7	Facility Type	Production Well
Surface Owner	Unknown	Mineral Owner	BLM
		API No.	30-015-36638

LOCATION OF RELEASE

Unit Letter	Section	Township	Range	Feet from the	North/South Line	Feet from the	East/West Line	County
B	21	17S	30E	900	FNL	1650	FEL	Eddy

Latitude _____ Longitude _____

NATURE OF RELEASE

Type of Release	Brine Water	Volume of Release	30 bbls	Volume Recovered	0 bbls
Source of Release	Workover/flowback	Date and Hour of Occurrence	11/17/11	Date and Hour of Discovery	11/17/11
Was Immediate Notice Given?	<input checked="" type="checkbox"/> Yes <input type="checkbox"/> No <input type="checkbox"/> Not Required	If YES, To Whom?	Mike Bratcher		
By Whom?	Natalie Gladden	Date and Hour	11/17/11	858 am	
Was a Watercourse Reached?	<input type="checkbox"/> Yes <input checked="" type="checkbox"/> No	If YES, Volume Impacting the Watercourse.			

If a Watercourse was Impacted, Describe Fully.*

Describe Cause of Problem and Remedial Action Taken.*




While doing a workover procedure to fish out stuck rods and tubing the well flowed back.

Describe Area Affected and Cleanup Action Taken.*

The leak affected the caliche pad surrounding the well head and an area of pasture land including a right-of-way for a high pressure gas pipeline. Impacted soils were removed to a NMOC approved disposal facility. Soil samples were collected from the excavations and sent to a commercial laboratory for confirmation of chloride and TPH. The excavations were backfilled with clean caliche and topsoil and contoured to the surrounding area.

I hereby certify that the information given above is true and complete to the best of my knowledge and understand that pursuant to NMOC rules and regulations all operators are required to report and/or file certain release notifications and perform corrective actions for releases which may endanger public health or the environment. The acceptance of a C-141 report by the NMOC marked as "Final Report" does not relieve the operator of liability should their operations have failed to adequately investigate and remediate contamination that pose a threat to ground water, surface water, human health or the environment. In addition, NMOC acceptance of a C-141 report does not relieve the operator of responsibility for compliance with any other federal, state, or local laws and/or regulations.

OIL CONSERVATION DIVISION

Signature: 	Approved by District Supervisor: 	
Printed Name: Natalie Gladden	Approval Date: 4/16/15	Expiration Date: N/A
Title: EH&S Environmental Tech	Conditions of Approval: 	
E-mail Address: Natalie.gladden@apachecorp.com	Attached <input type="checkbox"/>	
Date: 11/9/12	Phone: (575) 390-4186	

* Attach Additional Sheets If Necessary

2RP-1130