

District I  
1625 N. French Dr., Hobbs, NM 88240  
District II  
1301 W. Grand Avenue, Artesia, NM 88210  
District III  
1000 Rio Brazos Road, Aztec, NM 87410  
District IV  
1220 S. St. Francis Dr., Santa Fe, NM 87505

State of New Mexico  
Energy Minerals and Natural Resources

Oil Conservation Division  
1220 South St. Francis Dr.  
Santa Fe, NM 87505

Form C-141  
Revised October 10, 2003

Submit 2 Copies to appropriate  
District Office in accordance  
with Rule 116 on back  
side of form

Release Notification and Corrective Action

OPERATOR

☐ Initial Report ☒ Final Report

Name of Company	Apache Corp.	Contact	Natalie Gladden
Address	P.O. Box 1849, Eunice, NM, 88231	Telephone No.	(575) 390-4186
Facility Name	NFE Federal #6	Facility Type	Production Well

Surface Owner	BLM	Mineral Owner	State	API No.	30-015-37361
---------------	-----	---------------	-------	---------	--------------

LOCATION OF RELEASE

Unit Letter	Section	Township	Range	Feet from the	North/South Line	Feet from the	East/West Line	County
J	8	17S	31E	1650	FSL	990	FEL	Eddy

Latitude \_\_\_\_\_ Longitude \_\_\_\_\_

NATURE OF RELEASE

Type of Release	Oil/Water	Volume of Release	20 bbls	Volume Recovered	15 bbls
Source of Release	Flowline	Date and Hour of Occurrence	6/22/2012	Date and Hour of Discovery	6/22/2012 5 pm
Was Immediate Notice Given?	<input checked="" type="checkbox"/> Yes <input type="checkbox"/> No <input type="checkbox"/> Not Required	If YES, To Whom?	Mike Bratcher		
By Whom?	Natalie Gladden	Date and Hour	6/22/2012 7 pm		
Was a Watercourse Reached?	<input type="checkbox"/> Yes <input checked="" type="checkbox"/> No	If YES, Volume Impacting the Watercourse.			

If a Watercourse was Impacted, Describe Fully.\*

Describe Cause of Problem and Remedial Action Taken.\*




The steel flow line was found by a Linn Energy pumper. Leak was due to corrosion. The standing fluid was recovered by a vacuum truck. Location was back-dragged until one-call was made and cleared.

Describe Area Affected and Cleanup Action Taken.\*

The leak affected a total area of 4,366 square feet including a lease road and 1,275 square feet of pasture land. Samples were collected and sent to a commercial lab for chloride and TPH analyses. The leak was excavated and impacted soils were removed to a NMOCD approved disposal facility. The excavation in the pasture was backfilled with clean imported topsoil and contoured to the surrounding area. The excavation in the lease road was backfilled with clean imported caliche and leveled.

I hereby certify that the information given above is true and complete to the best of my knowledge and understand that pursuant to NMOCD rules and regulations all operators are required to report and/or file certain release notifications and perform corrective actions for releases which may endanger public health or the environment. The acceptance of a C-141 report by the NMOCD marked as "Final Report" does not relieve the operator of liability should their operations have failed to adequately investigate and remediate contamination that pose a threat to ground water, surface water, human health or the environment. In addition, NMOCD acceptance of a C-141 report does not relieve the operator of responsibility for compliance with any other federal, state, or local laws and/or regulations.

OIL CONSERVATION DIVISION

Signature: 	Approved by District Supervisor: 		
Printed Name: Natalie Gladden	Approval Date: 4/12/15	Expiration Date: N/A	Attached <input type="checkbox"/>
Title: EH&S Environmental Tech	Conditions of Approval: 		
E-mail Address: Natalie.gladden@apachecorp.com			
Date: 11/9/12	Phone: (575) 390-4186		

\* Attach Additional Sheets If Necessary

2RP-1194