

District I
1625 N. French Dr., Hobbs, NM 88240
District II
1301 W. Grand Avenue, Artesia, NM 88210
District III
1000 Rio Brazos Road, Aztec, NM 87410
District IV
1220 S. St. Francis Dr., Santa Fe, NM 87505

State of New Mexico
Energy Minerals and Natural Resources
Oil Conservation Division
1220 South St. Francis Dr.
Santa Fe, NM 87505

Form C-141
Revised October 10, 2003

Submit 2 Copies to appropriate
District Office in accordance
with Rule 116 on back
side of form

Release Notification and Corrective Action

OPERATOR

☐ Initial Report ☒ Final Report

Name of Company	Apache Corp.	Contact	Natalie Gladden
Address	P.O. Box 1849, Eunice, NM, 88231	Telephone No.	(575) 390-4186
Facility Name	Randy Federal #2	Facility Type	Producing Well

Surface Owner	BLM	Mineral Owner	BLM	API No.	30-015-30249
---------------	-----	---------------	-----	---------	--------------

LOCATION OF RELEASE

Unit Letter	Section	Township	Range	Feet from the	North/South Line	Feet from the	East/West Line	County
G	22	17S	30E	1650	FNL	1650	FEL	Eddy

Latitude _____ Longitude _____

NATURE OF RELEASE

Type of Release	Produced Water	Volume of Release	55 bbls	Volume Recovered	50 bbls
Source of Release	Flow line	Date and Hour of Occurrence	9/11/2012	Date and Hour of Discovery	9/11/2012
Was Immediate Notice Given?	<input type="checkbox"/> Yes <input checked="" type="checkbox"/> No <input type="checkbox"/> Not Required	If YES, To Whom?			
By Whom?	Date and Hour				
Was a Watercourse Reached?	<input type="checkbox"/> Yes <input checked="" type="checkbox"/> No	If YES, Volume Impacting the Watercourse.			

If a Watercourse was Impacted, Describe Fully.*




Describe Cause of Problem and Remedial Action Taken.*

Flow line ruptured. Line was replaced and standing fluid was recovered.

Describe Area Affected and Cleanup Action Taken.*

The leak affected the 5,239 square feet of pasture land. Impacted soils were removed to a NMOCD approved disposal facility. Representative soil samples were collected from the excavation and a soil bore at the site. The samples were sent to a commercial laboratory for confirmation of chloride and TPH, and a reinforced plastic liner was installed in the excavation bottom. The excavation was backfilled with clean soil, and the site was contoured to the surrounding landscape.

I hereby certify that the information given above is true and complete to the best of my knowledge and understand that pursuant to NMOCD rules and regulations all operators are required to report and/or file certain release notifications and perform corrective actions for releases which may endanger public health or the environment. The acceptance of a C-141 report by the NMOCD marked as "Final Report" does not relieve the operator of liability should their operations have failed to adequately investigate and remediate contamination that pose a threat to ground water, surface water, human health or the environment. In addition, NMOCD acceptance of a C-141 report does not relieve the operator of responsibility for compliance with any other federal, state, or local laws and/or regulations.

Signature: 		OIL CONSERVATION DIVISION	
Printed Name: Natalie Gladden		Approved by District Supervisor: 	
Title: EH&S Environmental Tech		Approval Date: 4/17/15	Expiration Date: N/A
E-mail Address: Natalie.gladden@apachecorp.com		Conditions of Approval: 	
Date: 3/22/13	Phone: (575) 390-4186	Attached <input type="checkbox"/>	

* Attach Additional Sheets If Necessary

2RP-1478