

UNITED STATES
DEPARTMENT OF THE INTERIOR
BUREAU OF LAND MANAGEMENT

OCD Artesia

FORM APPROVED
OMB NO. 1004-0135
Expires: July 31, 2010**SUNDRY NOTICES AND REPORTS ON WELLS**
*Do not use this form for proposals to drill or to re-enter an abandoned well. Use form 3160-3 (APD) for such proposals.***SUBMIT IN TRIPLICATE - Other instructions on reverse side.**

1. Type of Well <input checked="" type="checkbox"/> Oil Well <input type="checkbox"/> Gas Well <input type="checkbox"/> Other		5. Lease Serial No. NMLC058181
2. Name of Operator COG OPERATING LLC Contact: CHASITY JACKSON E-Mail: cjackson@concho.com		6. If Indian, Allottee or Tribe Name
3a. Address ONE CONCHO CENTER 600 WILLINOIS AVENUE MIDLAND, TX 79701	3b. Phone No. (include area code) Ph: 432-686-3087	7. If Unit or CA/Agreement, Name and/or No.
4. Location of Well (Footage, Sec., T., R., M., or Survey Description) Sec 25 T17S R27E SWSW 990FSL 180FWL		8. Well Name and No. BEECH 25 FEDERAL 9H
		9. API Well No. 30-015-40208-00-S1
		10. Field and Pool, or Exploratory RED LAKE
		11. County or Parish, and State EDDY COUNTY, NM

12. CHECK APPROPRIATE BOX(ES) TO INDICATE NATURE OF NOTICE, REPORT, OR OTHER DATA

TYPE OF SUBMISSION	TYPE OF ACTION			
<input checked="" type="checkbox"/> Notice of Intent	<input type="checkbox"/> Acidize	<input type="checkbox"/> Deepen	<input type="checkbox"/> Production (Start/Resume)	<input type="checkbox"/> Water Shut-Off
<input type="checkbox"/> Subsequent Report	<input type="checkbox"/> Alter Casing	<input type="checkbox"/> Fracture Treat	<input type="checkbox"/> Reclamation	<input type="checkbox"/> Well Integrity
<input type="checkbox"/> Final Abandonment Notice	<input type="checkbox"/> Casing Repair	<input type="checkbox"/> New Construction	<input type="checkbox"/> Recomplete	<input checked="" type="checkbox"/> Other
	<input type="checkbox"/> Change Plans	<input type="checkbox"/> Plug and Abandon	<input type="checkbox"/> Temporarily Abandon	Venting and/or Flaring
	<input type="checkbox"/> Convert to Injection	<input type="checkbox"/> Plug Back	<input type="checkbox"/> Water Disposal	

13. Describe Proposed or Completed Operation (clearly state all pertinent details, including estimated starting date of any proposed work and approximate duration thereof. If the proposal is to deepen directionally or recompleat horizontally, give subsurface locations and measured and true vertical depths of all pertinent markers and zones. Attach the Bond under which the work will be performed or provide the Bond No. on file with BLM/BIA. Required subsequent reports shall be filed within 30 days following completion of the involved operations. If the operation results in a multiple completion or recompleat in a new interval, a Form 3160-4 shall be filed once testing has been completed. Final Abandonment Notices shall be filed only after all requirements, including reclamation, have been completed, and the operator has determined that the site is ready for final inspection.)

COG Operating LLC, respectfully request to flare at the Beech 25 Federal #9H Battery. Number of wells to flare: (1) API # 30-015-40208.

130 Oil
80 MCF

Requesting 90 day flare approval from 5/14/14 to 8/14/14.
Due to: DCP shut in.

SEE ATTACHED FOR
CONDITIONS OF APPROVAL

820 4/28/15
Accepted for record
NMOC

NM OIL CONSERVATION
ARTESIA DISTRICT

APR 06 2015

14. I hereby certify that the foregoing is true and correct. Electronic Submission #245843 verified by the BLM Well Information System For COG OPERATING LLC, sent to the Carlsbad Committed to AFMSS for processing by CATHY QUEEN on 06/06/2014 (14CQ0162SE)		RECEIVED	
Name (Printed/Typed) CHASITY JACKSON	Title PREPARER		
Signature (Electronic Submission)	Date 05/15/2014	ACCEPTED FOR RECORD	
THIS SPACE FOR FEDERAL OR STATE OFFICE USE			
Approved By _____		Title _____	Date _____
Conditions of approval, if any, are attached. Approval of this notice does not warrant or certify that the applicant holds legal or equitable title to those rights in the subject lease which would entitle the applicant to conduct operations thereon.		BUREAU OF LAND MANAGEMENT CARLSBAD FIELD OFFICE	
Title 18 U.S.C. Section 1001 and Title 43 U.S.C. Section 1212, make it a crime for any person knowingly and willfully to make to any department or agency of the United States any false, fictitious or fraudulent statements or representations as to any matter within its jurisdiction.			

** BLM REVISED ** BLM REVISED ** BLM REVISED ** BLM REVISED ** BLM REVISED **

Flare Request Form

Battery-	Beech 25 Fed #9H		
Production-	130 BO, 80 MCF		
Total BTU of Htrs-	1 million		
Flare Start Date-	5/14/2014	Flare End Date-	8/14/2014
UL Sec-T-R-	Unit M, Sec 25-T17S-R27E	GPS-	32.802752-104.237647
# of wells in bty-	1	# of wells to be flared-	1
Reason For Flare-	DCP Shut in		
Gas purchaser- DCP			

Site Diagram

North



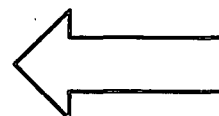
flare

Beech #1 pumping unit



Well #	API Number
#9	30-015-40208

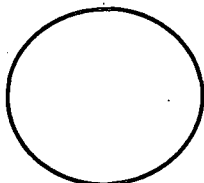
lease road



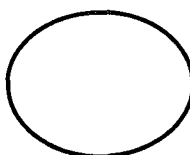
pump




water tank



oil



oil



circ pump



heater



**Beech 25 Federal 9H
30-015-40208
COG Production, LLC
April 02, 2015
Conditions of Approval**

1. Report all volumes on OGOR B as disposition code 08.
2. Comply with NTL-4A requirements
3. Subject to like approval from NMOCD
4. Flared volumes will still require payment of royalties
5. Install gas meter on vent/flare line to measure gas prior to venting/flaring operations if it is not equipped as such at this time. Gas meter to meet all requirements for sale meter as Federal Regulations and Onshore Order #5. Include meter serial number on sundry.
6. This approval does not authorize any additional surface disturbance.
7. Submit updated facility diagram as per Onshore Order #3.
8. Approval not to exceed 90 days for date of approval.
9. Submit Subsequent Report to this sundry with actual volumes of gas flared monthly on 3160-5 (sundry notice).
10. If flaring is still required past 90 days submit new request for approval.
11. If a portable unit is used to flare gas it must be monitored at all times.
12. Comply with any restrictions or regulations when on State or Fee surface.

040215 JAM