

District I
1625 N. French Dr., Hobbs, NM 88240
District II
1301 W. Grand Avenue, Artesia, NM 88210
District III
1000 Rio Brazos Road, Aztec, NM 87410
District IV
1220 S. St. Francis Dr., Santa Fe, NM 87505

State of New Mexico
Energy Minerals and Natural Resources
Oil Conservation Division
1220 South St. Francis Dr.
Santa Fe, NM 87505

Form C-141
Revised October 10, 2003

Submit 2 Copies to appropriate
District Office in accordance
with Rule 116 on back
side of form

Release Notification and Corrective Action

OPERATOR

☐ Initial Report ☒ Final Report

Name of Company	Oxy Permian Ltd.	Contact	CJ Summers
Address	1017 W. Stanolind Rd, Hobbs, NM	Telephone No.	(575) 397-8216
Facility Name	Pure Gold B Federal #20	Facility Type	Gathering

Surface Owner	BLM	Mineral Owner		Lease No.	NM-38463
---------------	-----	---------------	--	-----------	----------

LOCATION OF RELEASE

Unit Letter	Section	Township	Range	Feet from the	North/South Line	Feet from the	East/West Line	County
P	20	23S	31E	1260'	South	250'	East	Eddy

Latitude N 32.28597° Longitude W 103.7916°

NATURE OF RELEASE

Type of Release	Produced Water	Volume of Release	20 bbls	Volume Recovered	0 bbls
Source of Release	2" Y Strainer with 1/4" hole around	Date and Hour of Occurrence	12/7/2012 @ 8:00 am	Date and Hour of Discovery	
Was Immediate Notice Given?	<input checked="" type="checkbox"/> Yes <input type="checkbox"/> No <input type="checkbox"/> Not Required	If YES, To Whom?	Mike Bratcher- OCD; James Amos- BLM		
By Whom?	Chancey Summers	Date and Hour	12/7/2012 @ 2:10 pm		
Was a Watercourse Reached?	<input type="checkbox"/> Yes <input checked="" type="checkbox"/> No	If YES, Volume Impacting the Watercourse.			

If a Watercourse was Impacted, Describe Fully.*



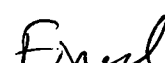
Describe Cause of Problem and Remedial Action Taken.*

A 2" Y Strainer with 1/4" hole around caused 20 bbls of produced water to leak onto the ground. The source of the leak was repaired.

Describe Area Affected and Cleanup Action Taken.*

The area affected is approximately 200' x 20'. Remediation was completed in accordance with the remediation plan approved by Mike Bratcher of NMOCD via email on 01/25/13 and agreed upon verbally by the BLM.

I hereby certify that the information given above is true and complete to the best of my knowledge and understand that pursuant to NMOCD rules and regulations all operators are required to report and/or file certain release notifications and perform corrective actions for releases which may endanger public health or the environment. The acceptance of a C-141 report by the NMOCD marked as "Final Report" does not relieve the operator of liability should their operations have failed to adequately investigate and remediate contamination that pose a threat to ground water, surface water, human health or the environment. In addition, NMOCD acceptance of a C-141 report does not relieve the operator of responsibility for compliance with any other federal, state, or local laws and/or regulations.

Signature: 		OIL CONSERVATION DIVISION	
Printed Name: Chancey Summers		Approved by District Supervisor: 	
Title: HES Specialist		Approval Date: 5/5/15	Expiration Date: NA
E-mail Address: Chancey.Summers@oxy.com		Conditions of Approval: 	
Date: 10/8/13	Phone: (575) 397-8216	Attached <input type="checkbox"/>	

* Attach Additional Sheets If Necessary

2RP-1461