

District I  
1625 N. French Dr., Hobbs, NM 88240  
District II  
1301 W. Grand Avenue, Artesia, NM 88210  
District III  
1000 Rio Brazos Road, Aztec, NM 87410  
District IV  
1220 S. St. Francis Dr., Santa Fe, NM 87505

State of New Mexico  
Energy Minerals and Natural Resources

Oil Conservation Division  
1220 South St. Francis Dr.  
Santa Fe, NM 87505

Form C-141  
Revised October 10, 2003

Submit 2 Copies to appropriate  
District Office in accordance  
with Rule 116 on back  
side of form

Release Notification and Corrective Action

OPERATOR

☐ Initial Report ☒ Final Report

Name of Company: OXY USA, INC	Contact: Mark Andersen	
Address: OXY USA, INC 6 Desta Dr. Midland TX, 79705	Telephone No.: 432-685-5824	
Facility Name: Lost Tank 33 Federal #10	Facility Type: Well Site	
Surface Owner: BLM	Mineral Owner: BLM	Lease No. NM-96231

LOCATION OF RELEASE

Unit Letter A	Section 33	Township 21S	Range 31E	Feet from the 660'	North/South Line North	Feet from the 330'	East/West Line East	County Eddy
------------------	---------------	-----------------	--------------	-----------------------	---------------------------	-----------------------	------------------------	----------------

Latitude \_\_\_\_\_ Longitude \_\_\_\_\_

NATURE OF RELEASE

Type of Release: Oil/Water	Volume of Release unknown	Volume Recovered: 310bbls
Source of Release: Flowline leak	Date and Hour of Occurrence 01-26-08	Date and Hour of Discovery 01-27-08
Was Immediate Notice Given? <input checked="" type="checkbox"/> Yes <input type="checkbox"/> No <input type="checkbox"/> Not Required	If YES, To Whom? Mike Bratcher (Voice Mail), OCD and Jim Amos of BLM	
By Whom? Jody Bennett	Date and Hour 01-27-08	
Was a Watercourse Reached? <input type="checkbox"/> Yes <input checked="" type="checkbox"/> No	If YES, Volume Impacting the Watercourse.	

If a Watercourse was Impacted, Describe Fully.\*




Describe Cause of Problem and Remedial Action Taken.\*

Flowline leaked oil and water with an unknown volume released. Of the unknown amount, 310 barrels of oil and water were recovered on January 27, 2008.

Describe Area Affected and Cleanup Action Taken.\*

Flowline leaked to pasture land. A vacuum truck was utilized to remove 310 barrels of oil and water. The work plan as approved by the NMOCD was implemented. Impacted soils were excavated and hauled to disposal. The site was backfilled with clean material.

I hereby certify that the information given above is true and complete to the best of my knowledge and understand that pursuant to NMOCD rules and regulations all operators are required to report and/or file certain release notifications and perform corrective actions for releases which may endanger public health or the environment. The acceptance of a C-141 report by the NMOCD marked as "Final Report" does not relieve the operator of liability should their operations have failed to adequately investigate and remediate contamination that pose a threat to ground water, surface water, human health or the environment. In addition, NMOCD acceptance of a C-141 report does not relieve the operator of responsibility for compliance with any other federal, state, or local laws and/or regulations.

Signature: 		OIL CONSERVATION DIVISION	
Printed Name: Tim Reed, P.G.		Approved by District Supervisor: 	
Title: Senior Project Manager		Approval Date: 4/27/15	Expiration Date: N/A
E-mail Address: tim.reed@tetrattech.com		Conditions of Approval: 	
Date: 4-14-10 Phone: 432-557-4680		Attached <input type="checkbox"/>	

\* Attach Additional Sheets If Necessary

2RP-121