

District I
1625 N. French Dr., Hobbs, NM 88240
District II
1301 W. Grand Avenue, Artesia, NM 88210
District III
1000 Rio Brazos Road, Aztec, NM 87410
District IV
1220 S. St. Francis Dr., Santa Fe, NM 87505

State of New Mexico
Energy Minerals and Natural Resources

Oil Conservation Division
1220 South St. Francis Dr.
Santa Fe, NM 87505

RECEIVED

Form C-141
Revised October 10, 2003

FEB 07 2009

NMOCD ARTESIA

Submit 2 Copies to appropriate
District Office in accordance
with Rule 116 on back
side of form

Release Notification and Corrective Action

OPERATOR

☐ Initial Report ☒ Final Report

| | | |
|--|----------------------------|-------------------------------|
| Name of Company Yates Petroleum Corporation | OGRID Number 25575 | Contact Robert Asher |
| Address 104 S. 4 TH Street | | Telephone No. 575-748-1471 |
| Facility Name Wright JA #5 | API Number 30-015-24939 | Facility Type Well |

| | | |
|----------------------|----------------------|-----------|
| Surface Owner Fee | Mineral Owner Fee | Lease No. |
|----------------------|----------------------|-----------|

LOCATION OF RELEASE

| | | | | | | | | |
|------------------|---------------|-----------------|--------------|-----------------------|---------------------------|-----------------------|------------------------|----------------|
| Unit Letter F | Section 34 | Township 18S | Range 26E | Feet from the 1650 | North/South Line North | Feet from the 2310 | East/West Line West | County Eddy |
|------------------|---------------|-----------------|--------------|-----------------------|---------------------------|-----------------------|------------------------|----------------|

Latitude 32.70688 Longitude 104.37042

NATURE OF RELEASE

| | | |
|--|--|--|
| Type of Release Oil & Produced Water | Volume of Release 2 B/O & 4 B/PW | Volume Recovered 0 B/O & 0 B/PW |
| Source of Release Flowline | Date and Hour of Occurrence 1/30/2009 AM | Date and Hour of Discovery 1/30/2009 AM |
| Was Immediate Notice Given? <input type="checkbox"/> Yes <input type="checkbox"/> No <input checked="" type="checkbox"/> Not Required | If YES, To Whom? N/A | |
| By Whom? N/A | Date and Hour N/A | |
| Was a Watercourse Reached? <input type="checkbox"/> Yes <input checked="" type="checkbox"/> No | If YES, Volume Impacting the Watercourse. N/A | |

If a Watercourse was Impacted, Describe Fully.*
N/A




Describe Cause of Problem and Remedial Action Taken.*

Scale plugged the 2" polyline causing the line to rupture. The release occurred on location 10' north of pumping unit. A section of the polyline was removed from service; the line was repaired and then placed back in service.

Describe Area Affected and Cleanup Action Taken.*

An approximate area of 25' X 15'. The visibly impacted soils were excavated and taken to an OCD approved land disposal facility. Soil samples were taken and run for TPH & BTEX (chlorides are to show decreasing levels and for documentation). The excavation process was concluded and the area backfilled to grade using clean soils. Area: No, Distance to Surface Water Body: >1000', SITE RANKING IS 10. Based on enclosed analytical reports and impacted soils removed/hailed to an NMOCD approve facility, Yates Petroleum Corporation is requesting final closure.

I hereby certify that the information given above is true and complete to the best of my knowledge and understand that pursuant to NMOCD rules and regulations all operators are required to report and/or file certain release notifications and perform corrective actions for releases which may endanger public health or the environment. The acceptance of a C-141 report by the NMOCD marked as "Final Report" does not relieve the operator of liability should their operations have failed to adequately investigate and remediate contamination that pose a threat to ground water, surface water, human health or the environment. In addition, NMOCD acceptance of a C-141 report does not relieve the operator of responsibility for compliance with any other federal, state, or local laws and/or regulations.

| | | |
|---|---|-----------------------------------|
| Signature:  | OIL CONSERVATION DIVISION | |
| Printed Name: Robert Asher | Approved by District Supervisor:  | |
| Title: Environmental Regulatory Agent | Approval Date: 5/15/15 | Expiration Date: N/A |
| E-mail Address: boba@yatespetroleum.com | Conditions of Approval:  | Attached <input type="checkbox"/> |
| Date: Thursday, February 07, 2013 Phone: 575-748-1471 | 2RP-701 | |

* Attach Additional Sheets If Necessary

2RP-701