

UNITED STATES
DEPARTMENT OF THE INTERIOR
BUREAU OF LAND MANAGEMENT

OCD Artesia

FORM APPROVED
OMB NO: 1004-0135
Expires: July 31, 2010**SUNDRY NOTICES AND REPORTS ON WELLS**
*Do not use this form for proposals to drill or to re-enter an abandoned well. Use form 3160-3 (APD) for such proposals.*5. Lease Serial No.
NMNM23002

6. If Indian, Allottee or Tribe Name

SUBMIT IN TRIPLICATE - Other instructions on reverse side:

7. If Unit or CA/Agreement, Name and/or No.

1. Type of Well

☒ Oil Well ☐ Gas Well ☐ Other8. Well Name and No.
MIZAR 11 FED 2H

2. Name of Operator

DEVON ENERGY PRODUCTION COMPANY

Contact: RICHARD WEDMAN

E-mail: richard.wedman@devon.com

9. API Well No.

30-015-42345

3a. Address

6488 SEVEN RIVERS HIGHWAY
ARTESIA, NM 88210

3b. Phone No. (include area code)

Ph: 575-748-1819

10. Field and Pool, or Exploratory
LUSK; BONE SPRING WEST

4. Location of Well (Footage, Sec., T., R., M., or Survey Description)

Sec 11 T19S R31E Mer NMP SWNW.1980FNL 50FWL

11. County or Parish, and State

EDDY COUNTY, NM

12. CHECK APPROPRIATE BOX(ES) TO INDICATE NATURE OF NOTICE, REPORT, OR OTHER DATA

TYPE OF SUBMISSION	TYPE OF ACTION			
<input checked="" type="checkbox"/> Notice of Intent	<input type="checkbox"/> Acidize	<input type="checkbox"/> Deepen	<input type="checkbox"/> Production (Start/Resume)	<input type="checkbox"/> Water Shut-Off
<input type="checkbox"/> Subsequent Report	<input type="checkbox"/> Alter Casing	<input type="checkbox"/> Fracture Treat	<input type="checkbox"/> Reclamation	<input type="checkbox"/> Well Integrity
<input type="checkbox"/> Final Abandonment Notice	<input type="checkbox"/> Casing Repair	<input type="checkbox"/> New Construction	<input type="checkbox"/> Recomplete	<input checked="" type="checkbox"/> Other
	<input type="checkbox"/> Change Plans	<input type="checkbox"/> Plug and Abandon	<input type="checkbox"/> Temporarily Abandon	
	<input type="checkbox"/> Convert to Injection	<input type="checkbox"/> Plug Back	<input type="checkbox"/> Water Disposal	

13. Describe Proposed or Completed Operation (clearly state all pertinent details, including estimated starting date of any proposed work and approximate duration thereof. If the proposal is to deepen directionally or recompleat horizontally, give subsurface locations and measured and true vertical depths of all pertinent markers and zones. Attach the Bond under which the work will be performed or provide the Bond No. on file with BLM/BIA. Required subsequent reports shall be filed within 30 days following completion of the involved operations. If the operation results in a multiple completion or recompleat in a new interval, a Form 3160-4 shall be filed once testing has been completed. Final Abandonment Notices shall be filed only after all requirements, including reclamation, have been completed, and the operator has determined that the site is ready for final inspection.)

To lay two 4" buried flow lines from the Mizar 11 Fed 2H and Hadar 10 Fed 2H to the Mizar 11 Fed 1H and Hadar 10 Fed 1H Battery.

The spacing's for said line will be 30 feet wide by 1,685.7 feet (102.16 rods), containing 1.160 acres.

The lines are expected to carry 600 BOPD, 800 BWPD and 1.5 MMCFD at 125 PSI.

Expected start date will be soon after the approval of this sundry.

Expected work time should be 1 week.

NM OIL CONSERVATION
ARTESIA DISTRICT

MAY 11 2015

RECEIVED

Accepted for Record
RD NMBCD 5/14/15

14. I hereby certify that the foregoing is true and correct.

**Electronic Submission #298462 verified by the BLM Well Information System
For DEVON ENERGY PRODUCTION COMPANY, sent to the Carlsbad**

Name (Printed/Typed) RICHARD WEDMAN

Title FIELD LANDMAN

Signature (Electronic Submission)

Date 04/16/2015

THIS SPACE FOR FEDERAL OR STATE OFFICE USE

Approved By

/s/ STEPHEN J. CAFFEY

Title

MAY 7 2015

Conditions of approval, if any, are attached. Approval of this notice does not warrant or certify that the applicant holds legal or equitable title to those rights in the subject lease which would entitle the applicant to conduct operations thereon.

Office

Title 18 U.S.C. Section 1001 and Title 43 U.S.C. Section 1212, make it a crime for any person knowingly and willfully to make to any department or agency of the United States any false, fictitious or fraudulent statements or representations as to any matter within its jurisdiction.

**** OPERATOR-SUBMITTED ** OPERATOR-SUBMITTED ** OPERATOR-SUBMITTED ****

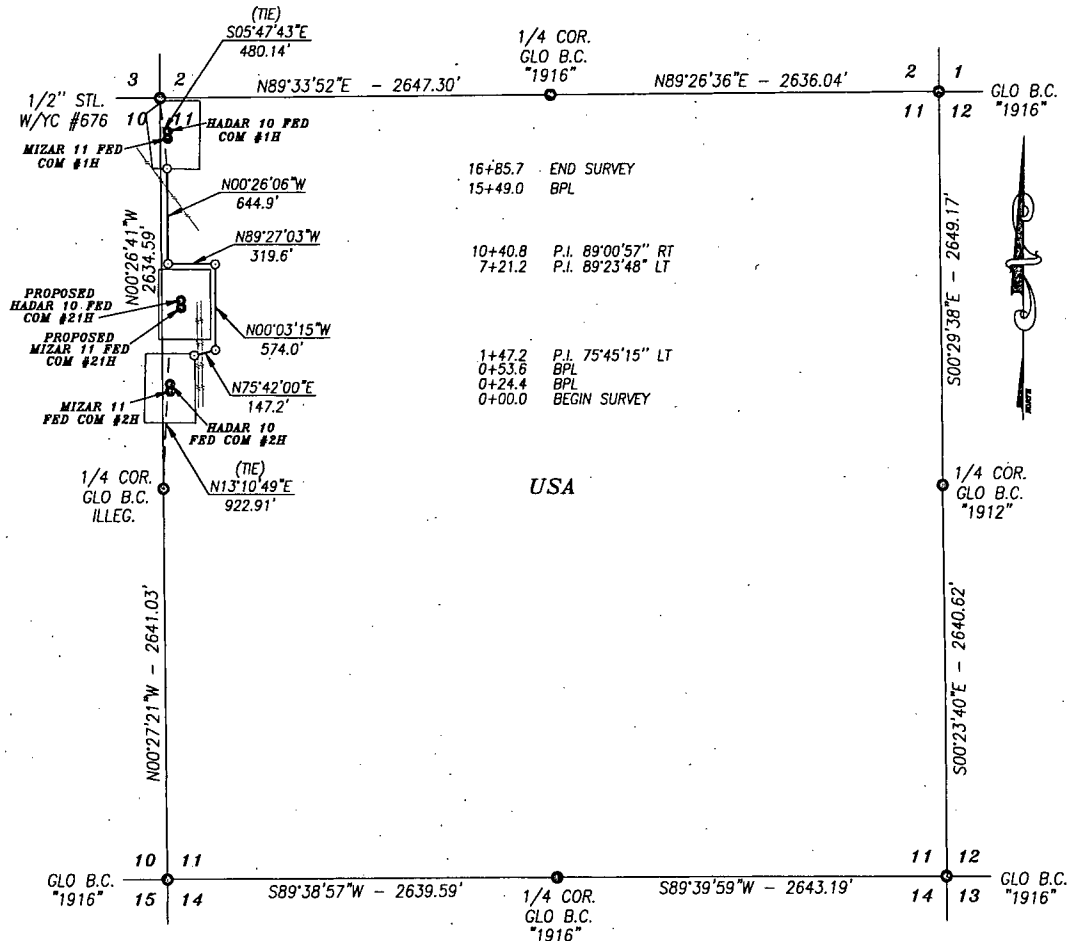
Additional data for EC transaction #298462 that would not fit on the form

32. Additional remarks, continued

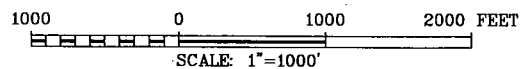
Devon Energy bond #CO-1104; NMB000801

See attached plat #14-1334

4" BURIED PIPE LINE FROM MIZAR 11 FED #2H & HADAR 10 FED #2H TO THE MIZAR
11 FED COM #1H & HADAR 10 FED COM #1H
DEVON ENERGY PRODUCTION COMPANY, L.P.
CENTERLINE SURVEY OF A PIPELINE IN
SECTION 11, TOWNSHIP 19 SOUTH, RANGE 31 EAST, N.M.P.M.,
EDDY COUNTY, NEW MEXICO.



A STRIP OF LAND 30.0 FEET WIDE AND 1685.7 FEET OR 102.16 RODS OR .319 MILES IN LENGTH CROSSING USA LAND IN SECTION 11, TOWNSHIP 19 SOUTH, RANGE 31 EAST, EDDY COUNTY, NEW MEXICO AND BEING 15.0 FEET LEFT AND 15.0 FEET RIGHT OF THE ABOVE PLATTED CENTERLINE SURVEY.




FILE: 14-1334

Chad Harrow

CHAD HARCROW N.M.P.S. NO. 17777

1/20/15
DATE



LEGEND


- WELL
- WELLPAD
- PIPELINE

MIZAR 11 FED #2H & HADAR 10 FED #2H PIPELINE


SECTION: 11 TOWNSHIP: 19 S. RANGE: 31 E.

STATE: NEW MEXICO COUNTY: EDDY SURVEY: N.M.P.M


W.O. # 14-1334 LEASE: MIZAR FED, HADAR FED



PIPELINE OVERVIEW IMAGERY 01/13/2015 SP



devon
ENERGY PRODUCTION CO. L.P.



HARCROW SURVEYING, LLC.
2314 W. MAIN ST, ARTESIA, NM 88210
PH: (575) 746-2158 FAX: (575) 746-2158
c.harcrow@harcrowsurveying.com



LEGEND


- WELL
- WELLPAD
- PIPELINE
- PRIVATE
- STATE OF NM
- US BLM

MIZAR 11 FED #2H & HADAR 10 FED #2H PIPELINE

SECTION: 11 TOWNSHIP: 19 S. RANGE: 31 E.

STATE: NEW MEXICO COUNTY: EDDY SURVEY: N.M.P.M

W.O. # 14-1334 LEASE: MIZAR FED, HADAR FED



PIPELINE OVERVIEW LAND STATUS 01/13/2015 S.P.

devon

ENERGY PRODUCTION CO. L.P.



HARCROW SURVEYING, LLC.
2314 W. MAIN ST. ARTESIA, NM 88210
PH: (575) 746-2158 FAX: (575) 746-2158
charcrow@harcrowsurveying.com