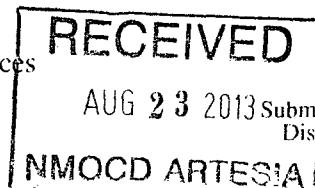


District I
1625 N. French Dr., Hobbs, NM 88240
District II
1301 W. Grand Avenue, Artesia, NM 88210
District III
1000 Rio Brazos Road, Aztec, NM 87410
District IV
1220 S. St. Francis Dr., Santa Fe, NM 87505

State of New Mexico
Energy Minerals and Natural Resources
Oil Conservation Division
1220 South St. Francis Dr.
Santa Fe, NM 87505



Form C-141
Revised October 10, 2003
Submit 2 Copies to appropriate
District Office in accordance
with Rule 116 on back
side of form

Release Notification and Corrective Action

OPERATOR

☐ Initial Report ☒ Final Report

Name of Company	COG Operating LLC	Contact	Pat Ellis
Address	600 West Illinois Avenue, Midland, TX 79701	Telephone No.	(432) 230-0077
Facility Name	SRO SWD #104	Facility Type	SWD

Surface Owner: State	Mineral Owner	Lease No. (API#)30-015-25864
----------------------	---------------	------------------------------

LOCATION OF RELEASE

Unit Letter	Section	Township	Range	Feet from the	North/South Line	Feet from the	East/West Line	County
F	10	26S	28E					Eddy

Latitude N32.05890 ° Longitude W104.07743°

NATURE OF RELEASE

Type of Release: Oil and Produced Water	Volume of Release 20 bbls Oil 180 bbls Produced Water	Volume Recovered 20 bbls Oil 170 bbls Produced Water
Source of Release: 4" load line collar on gun barrel	Date and Hour of Occurrence 02/26/2013	Date and Hour of Discovery 02/26/2013 8:00 a.m.
Was Immediate Notice Given? <input checked="" type="checkbox"/> Yes <input type="checkbox"/> No <input type="checkbox"/> Not Required	If YES, To Whom? Mike Bratcher - NMOCD	
By Whom? Michelle Mullins	Date and Hour 02/27/2013 10:02 am	
Was a Watercourse Reached? <input type="checkbox"/> Yes <input checked="" type="checkbox"/> No	If YES, Volume Impacting the Watercourse. N/A	

If a Watercourse was Impacted, Describe Fully.*

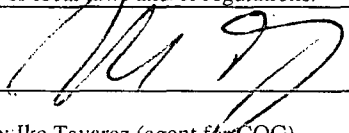

Describe Cause of Problem and Remedial Action Taken.*

The 4" load line collar on the gun barrel rotted. We replaced the 4" load line collar on the gun barrel.

Describe Area Affected and Cleanup Action Taken.*

Tetra Tech personnel inspected the site and collected samples to define the spill extents. Soil that exceeded the RRAL was removed and hauled away for proper disposal. The site was then brought up to surface grade with clean backfill material. Tetra Tech prepared a closure report and submitted it to NMOCD for review.

I hereby certify that the information given above is true and complete to the best of my knowledge and understand that pursuant to NMOCD rules and regulations all operators are required to report and/or file certain release notifications and perform corrective actions for releases which may endanger public health or the environment. The acceptance of a C-141 report by the NMOCD marked as "Final Report" does not relieve the operator of liability should their operations have failed to adequately investigate and remediate contamination that pose a threat to ground water, surface water, human health or the environment. In addition, NMOCD acceptance of a C-141 report does not relieve the operator of responsibility for compliance with any other federal, state, or local laws and/or regulations.

Signature: 	OIL CONSERVATION DIVISION	
Printed Name: Ike Tavarez (agent for COG)	Approved by District Supervisor: 	
Title: Project Manager	Approval Date: 6/9/15	Expiration Date: NA
E-mail Address: Ike Tavarez@tetrattech.com	Conditions of Approval: Final	Attached <input type="checkbox"/>
Date: 7-15-13 Phone: (432) 682-4559		

* Attach Additional Sheets If Necessary

2PP-1580