

Submit Copy To Appropriate District Office
District I - (575) 393-6161
1625 N. French Dr., Hobbs, NM 88240
District II - (575) 748-1283
811 S. First St., Artesia, NM 88210
District III - (505) 334-6178
1000 Rio Brazos Rd., Aztec, NM 87410
District IV - (505) 476-3460
1220 S. St. Francis Dr., Santa Fe, NM 87505

State of New Mexico
Energy, Minerals and Natural Resources

Form C-103
Revised July 18, 2013

OIL CONSERVATION DIVISION
1220 South St. Francis Dr.
Santa Fe, NM 87505

WELL API NO. 30-015-40418
5. Indicate Type of Lease STATE <input checked="" type="checkbox"/> FEE <input type="checkbox"/>
6. State Oil & Gas Lease No.
7. Lease Name or Unit Agreement Name Ouimet State Com
8. Well Number 23H
9. OGRID Number 229137
10. Pool name or Wildcat Empire; Glorieta-Yeso, East 96610

SUNDRY NOTICES AND REPORTS ON WELLS
(DO NOT USE THIS FORM FOR PROPOSALS TO DRILL OR TO DEEPEN OR PLUG BACK TO A DIFFERENT RESERVOIR. USE "APPLICATION FOR PERMIT" (FORM C-101) FOR SUCH PROPOSALS.)

1. Type of Well: Oil Well <input checked="" type="checkbox"/> Gas Well <input type="checkbox"/> Other
2. Name of Operator COG Operating LLC
3. Address of Operator One Concho Center, 600 W. Illinois Ave., Midland, Tx 79701
4. Well Location Unit Letter <u>H</u> : <u>1800</u> feet from the <u>North</u> line and <u>150</u> feet from the <u>East</u> line Section <u>2</u> Township <u>17S</u> Range <u>29E</u> NMPM County <u>EDDY</u>
11. Elevation (Show whether DR, RKB, RT, GR, etc.) 3664' GR

12. Check Appropriate Box to Indicate Nature of Notice, Report or Other Data

NOTICE OF INTENTION TO:

PERFORM REMEDIAL WORK <input type="checkbox"/>	PLUG AND ABANDON <input type="checkbox"/>
TEMPORARILY ABANDON <input type="checkbox"/>	CHANGE PLANS <input type="checkbox"/>
PULL OR ALTER CASING <input type="checkbox"/>	MULTIPLE COMPL <input type="checkbox"/>
DOWNHOLE COMMINGLE <input type="checkbox"/>	
CLOSED-LOOP SYSTEM <input type="checkbox"/>	
OTHER: <input type="checkbox"/>	Change Pool <input checked="" type="checkbox"/>

SUBSEQUENT REPORT OF:

REMEDIAL WORK <input type="checkbox"/>	ALTERING CASING <input type="checkbox"/>
COMMENCE DRILLING OPNS. <input type="checkbox"/>	P AND A <input type="checkbox"/>
CASING/CEMENT JOB <input type="checkbox"/>	
OTHER: <input type="checkbox"/>	

13. Describe proposed or completed operations. (Clearly state all pertinent details, and give pertinent dates, including estimated date of starting any proposed work). SEE RULE 19.15.7.14 NMAC. For Multiple Completions: Attach wellbore diagram of proposed completion or recompletion.

COG Operating LLC respectfully requests to change the pool to:

WC-015 G-01 S172902A; GLORIETA-YESO 97979

NM OIL CONSERVATION
ARTESIA DISTRICT

JUN 8 2015

RECEIVED

Spud Date:


03/31/2015

Rig Release Date:

04/12/2015

I hereby certify that the information above is true and complete to the best of my knowledge and belief.

SIGNATURE



TITLE

Regulatory Analyst

DATE

06/05/2015

Type or print name

Robyn M. Odom

E-mail address:


Rodom@concho.com

PHONE:


432-685-4385

For State Use Only

APPROVED BY:



TITLE



DATE

6-11-15

Conditions of Approval (if any):