

District I
1625 N. French Dr., Hobbs, NM 88240
District II
1301 W. Grand Avenue, Artesia, NM 88210
District III
1000 Rio Brazos Road, Aztec, NM 87410
District IV
1220 S. St. Francis Dr., Santa Fe, NM 87505

State of New Mexico
Energy Minerals and Natural Resources
Oil Conservation Division
1220 South St. Francis Dr.
Santa Fe, NM 87505

Form C-141
Revised October 10, 2003

Submit 2 Copies to appropriate
District Office in accordance
with Rule 116 on back
side of form

Release Notification and Corrective Action

OPERATOR

☐ Initial Report ☒ Final Report

Name of Company	Oxy Permian Ltd.	Contact	CJ Summers
Address	1017 W. Stanolind Rd, Hobbs, NM	Telephone No.	(575) 397-8216
Facility Name	Sand Dunes 34 Federal #2 CTB	Facility Type	Gathering
Surface Owner	BLM	Mineral Owner	
		Lease No.	API#30-015-27239

LOCATION OF RELEASE

Unit Letter	Section	Township	Range	Feet from the	North/South Line	Feet from the	East/West Line	County
H	34	23S	31E	2310'	North	660'	East	Eddy

Latitude N 32.26154° Longitude W 103.75352°

NATURE OF RELEASE

Type of Release	Oil	Volume of Release	140 bbls	Volume Recovered	80 bbls
Source of Release	Open valve on circulating pump	Date and Hour of Occurrence	10/08/2012 @ 8:00 am	Date and Hour of Discovery	
Was Immediate Notice Given?	<input checked="" type="checkbox"/> Yes <input type="checkbox"/> No <input type="checkbox"/> Not Required	If YES, To Whom? Mike Bratcher- OCD; James Amos- BLM			
By Whom?	Chancey Summers	Date and Hour	10/08/2012 @ 10:19 am		
Was a Watercourse Reached?	<input type="checkbox"/> Yes <input checked="" type="checkbox"/> No	If YES, Volume Impacting the Watercourse.			

If a Watercourse was Impacted, Describe Fully.*




Describe Cause of Problem and Remedial Action Taken.*

The valve on the circulating pump was left open which caused 140 bbls of water to spill onto the ground. 80 bbls of water were recovered via vacuum truck. The valve was closed to prevent further leaking.

Describe Area Affected and Cleanup Action Taken.*

The area affected by the 140 bbls leak is approximately 70' x 40'. Remediation was completed in accordance with the remediation plan approved by NMOCD via email from Mike Bratcher on 01/11/2013 and approved by the BLM via email from Jennifer Van Curen on 12/19/2012.

I hereby certify that the information given above is true and complete to the best of my knowledge and understand that pursuant to NMOCD rules and regulations all operators are required to report and/or file certain release notifications and perform corrective actions for releases which may endanger public health or the environment. The acceptance of a C-141 report by the NMOCD marked as "Final Report" does not relieve the operator of liability should their operations have failed to adequately investigate and remediate contamination that pose a threat to ground water, surface water, human health or the environment. In addition, NMOCD acceptance of a C-141 report does not relieve the operator of responsibility for compliance with any other federal, state, or local laws and/or regulations.

Signature: 	OIL CONSERVATION DIVISION	
Printed Name: Chancey Summers	Approved by District Supervisor: 	
Title: HES Specialist	Approval Date: 6/9/15	Expiration Date: N/A
E-mail Address: Chancey.Summers@oxy.com	Conditions of Approval: 	Attached <input type="checkbox"/>
Date: 3-6-13	Phone: (575) 397-8216	

* Attach Additional Sheets If Necessary

222 1337