

District I
1625 N. French Dr., Hobbs, NM 88240
District II
1301 W. Grand Avenue, Artesia, NM 88210
District III
1000 Rio Brazos Road, Aztec, NM 87410
District IV
1220 S. St. Francis Dr., Santa Fe, NM 87505

State of New Mexico
Energy Minerals and Natural Resources

Oil Conservation Division
1220 South St. Francis Dr.
Santa Fe, NM 87505

Form C-141
Revised October 10, 2003

Submit 2 Copies to appropriate
District Office in accordance
with Rule 116 on back
side of form

Release Notification and Corrective Action

OPERATOR

☐ Initial Report ☒ Final Report

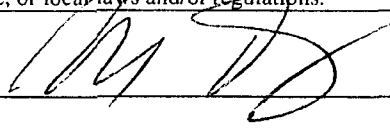


Name of Company	COG Operating LLC	Contact	Pat Ellis
Address	550 W. Texas, Suite 1300 Midland, Texas 79701	Telephone No.	(432) 685-4332
Facility Name	ETZ State Tank Battery	Facility Type	Tank Battery
Surface Owner: State	Mineral Owner	Lease No.	B-8095

LOCATION OF RELEASE

Unit Letter	Section	Township	Range	Feet from the	North/South Line	Feet from the	East/West Line	County
F	16	17S	30E	920	South	1024	West	Eddy

Latitude N 32 50.143° Longitude W 103 58.672°

NATURE OF RELEASE

Type of Release: Oil	Volume of Release 20 bbls	Volume Recovered 16 bbls
Source of Release: 1 inch roll line corroded	Date and Hour of Occurrence 10/3/10	Date and Hour of Discovery 10/3/10 8:00 a.m.
Was Immediate Notice Given? <input type="checkbox"/> Yes <input type="checkbox"/> No <input checked="" type="checkbox"/> Not Required	If YES, To Whom?	
By Whom?	Date and Hour	
Was a Watercourse Reached? <input type="checkbox"/> Yes <input checked="" type="checkbox"/> No	If YES, Volume Impacting the Watercourse. N/A	
If a Watercourse was Impacted, Describe Fully.* N/A		
Describe Cause of Problem and Remedial Action Taken.* The 1 inch roll line behind the oil tank was corroded and developed a hole. The inoperable roll line has been removed and 1 inch bull plugs have been installed.		
Describe Area Affected and Cleanup Action Taken.* Tetra Tech inspected site and collected samples to define spills extent. Soil that exceeded the RRAL and/or had high chloride concentrations, were removed and hauled away for proper disposal. Site was then backfilled to 4', a liner was installed (where required), and backfilled to surface grade with clean material. Tetra Tech prepared closure report and submitted to NMOCD for review.		
I hereby certify that the information given above is true and complete to the best of my knowledge and understand that pursuant to NMOCD rules and regulations all operators are required to report and/or file certain release notifications and perform corrective actions for releases which may endanger public health or the environment. The acceptance of a C-141 report by the NMOCD marked as "Final Report" does not relieve the operator of liability should their operations have failed to adequately investigate and remediate contamination that pose a threat to ground water, surface water, human health or the environment. In addition, NMOCD acceptance of a C-141 report does not relieve the operator of responsibility for compliance with any other federal, state, or local laws and/or regulations.		
Signature: 	OIL CONSERVATION DIVISION	
Printed Name: Ike Tavarez	Approved by District Supervisor: 	
Title: Project Manager	Approval Date: 6/9/15	Expiration Date: N/A
E-mail Address: Ike.Tavarez@TetraTech.com	Conditions of Approval: 	Attached <input type="checkbox"/>
Date: 4-20-11	Phone: (432) 682-4559	

* Attach Additional Sheets If Necessary

28P-467