

OCD Artesia

Form 3160-5
(March 2012)UNITED STATES
DEPARTMENT OF THE INTERIOR
BUREAU OF LAND MANAGEMENTFORM APPROVED
OMB No. 1004-0137
Expires: October 31, 2014**SUNDRY NOTICES AND REPORTS ON WELLS**
Do not use this form for proposals to drill or to re-enter an abandoned well. Use Form 3160-3 (APD) for such proposals.5. Lease Serial No.
NMNM0107697

6. If Indian, Allottee or Tribe Name

SUBMIT IN TRIPLICATE - Other instructions on page 2.

1. Type of Well

☒ Oil Well ☐ Gas Well ☐ Other2. Name of Operator
Devon Energy Production Co LP (6137)3a. Address
PO BOX 250, ARTESIA, NM 882113b. Phone No. (include area code)
575-748-3371

7. If Unit of CA/Agreement, Name and/or No.

8. Well Name and No.
Antares 23 Fed 13H and Aquila 22 Fed Com 13H9. API Well No.
30-015-42076 ✓ and 30-015-41914-^{NM} 927674. Location of Well (Footage, Sec., T., R., M., or Survey Description)
Antares) Unit E, 2400' FNL & 190' FWL
Aquila) Unit E, 2400' FNL & 140' FWL SEC 23, T19S, R31E10. Field and Pool or Exploratory Area
Lusk; Bone Spring; West11. County or Parish, State
Eddy County, NM

12. CHECK THE APPROPRIATE BOX(ES) TO INDICATE NATURE OF NOTICE, REPORT OR OTHER DATA

TYPE OF SUBMISSION	TYPE OF ACTION			
<input type="checkbox"/> Notice of Intent	<input type="checkbox"/> Acidize	<input type="checkbox"/> Deepen	<input type="checkbox"/> Production (Start/Resume)	<input type="checkbox"/> Water Shut-Off
<input checked="" type="checkbox"/> Subsequent Report	<input type="checkbox"/> Alter Casing	<input type="checkbox"/> Fracture Treat	<input checked="" type="checkbox"/> Reclamation	<input type="checkbox"/> Well Integrity
<input type="checkbox"/> Final Abandonment Notice	<input type="checkbox"/> Casing Repair	<input type="checkbox"/> New Construction	<input type="checkbox"/> Recomplete	<input type="checkbox"/> Other _____
	<input type="checkbox"/> Change Plans	<input type="checkbox"/> Plug and Abandon	<input type="checkbox"/> Temporarily Abandon	Downsizing _____
	<input type="checkbox"/> Convert to Injection	<input type="checkbox"/> Plug Back	<input type="checkbox"/> Water Disposal	

13. Describe Proposed or Completed Operation: Clearly state all pertinent details, including estimated starting date of any proposed work and approximate duration thereof. If the proposal is to deepen directionally or recompleting horizontally, give subsurface locations and measured and true vertical depths of all pertinent markers and zones. Attach the Bond under which the work will be performed or provide the Bond No. on file with BLM/BIA. Required subsequent reports must be filed within 30 days following completion of the involved operations. If the operation results in a multiple completion or recompleting in a new interval, a Form 3160-4 must be filed once testing has been completed. Final Abandonment Notices must be filed only after all requirements, including reclamation, have been completed and the operator has determined that the site is ready for final inspection.)

THIS LOCATION HAS BEEN DOWNSIZED FROM AN ORIGINAL PAD SIZE OF 470' X 350'.

ACRES RECLAIMED = 1.9640

OIL CCL 06/08/15

NM OIL CONSERVATION
ARTESIA DISTRICT

JUN 22 2015

Accepted for record
NM OCD

820 6/24/15

RECEIVED

14. I hereby certify that the foregoing is true and correct. Name (Printed/Typed)

Denise Menoud (575-746-5544)

Title Admin Field Support

Signature

Denise Menoud

Date 06/01/2015

THIS SPACE FOR FEDERAL OR STATE OFFICE USE

Approved by

Stephen J. [Signature]

FOR FIELD MANAGER

Date

6/15/15

Conditions of approval, if any, are attached. Approval of this notice does not warrant or certify that the applicant holds legal or equitable title to those rights in the subject lease which would entitle the applicant to conduct operations thereon.

Office CARLSBAD FIELD OFFICE

Title 18 U.S.C. Section 1001 and Title 43 U.S.C. Section 1212, make it a crime for any person knowingly and willfully to make to any department or agency of the United States any false, fictitious or fraudulent statements or representations as to any matter within its jurisdiction.

(Instructions on page 2)



Interim
Site
Reclamation

Devon Energy Prod. Co.

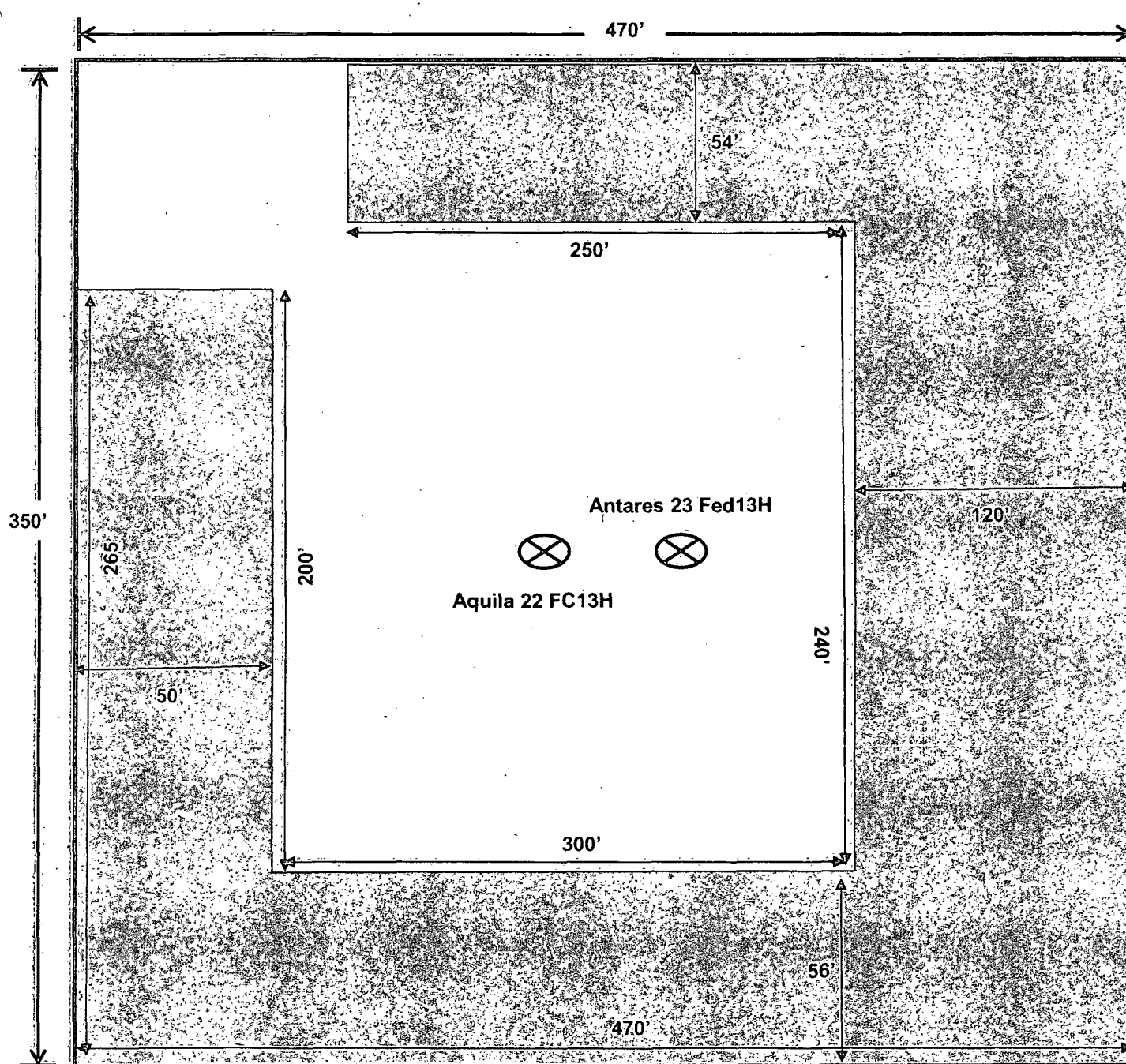
Aquila 22 Fed Com 13H
API #30-015-41914

Antares 23 Fed 13H
API #30-015-42076

Sec. 23-T19S-R31E
Eddy County, NM



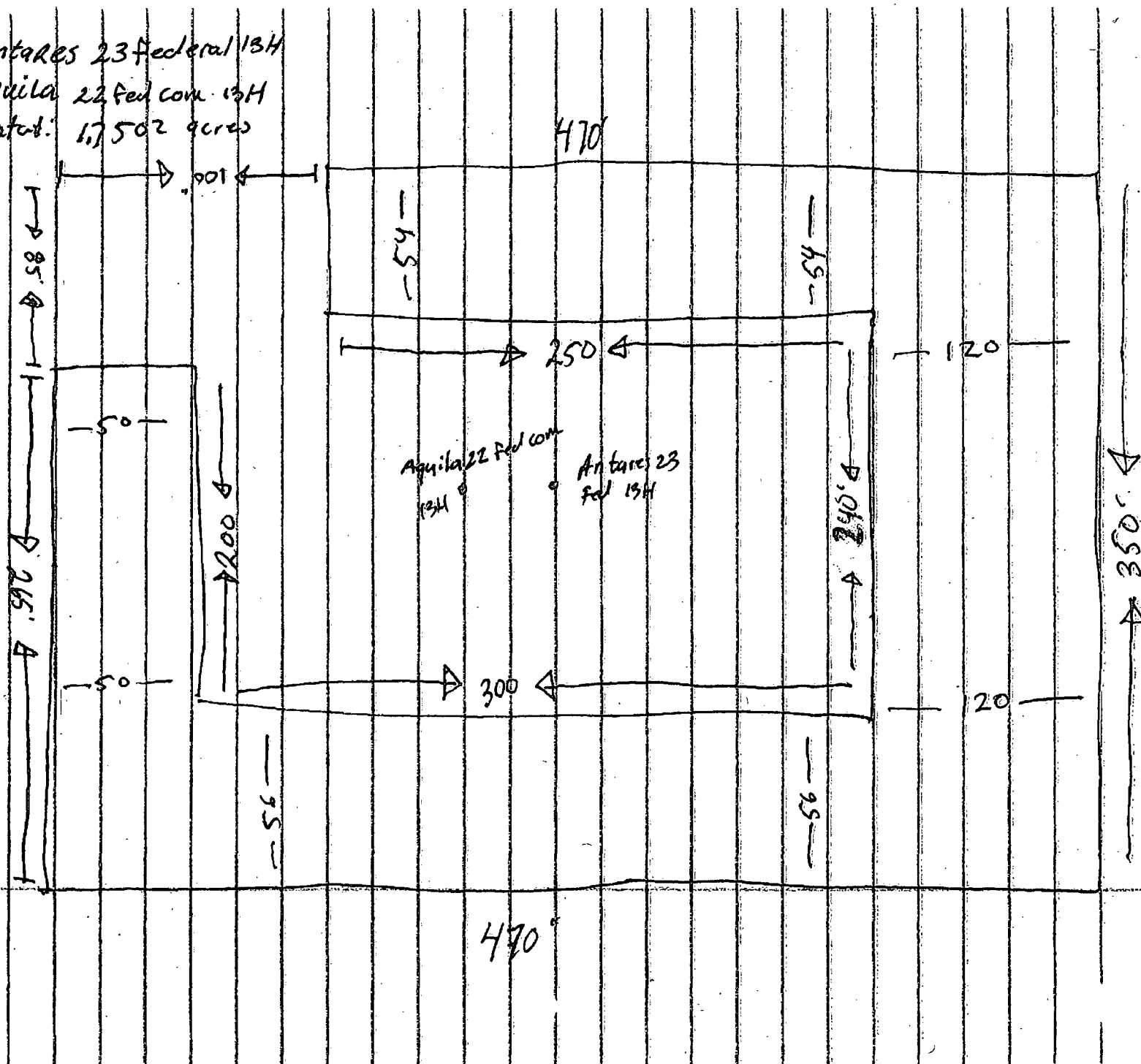
Area
Reclaimed
1.9640 Acres



June 4-8-15

Devon
- Antares 23 Federal 13H
- Aquila 22 Fed com 13H
total: 1,7502 acres

TCS
gras
zullen






Proposed Interim Site Reclamation

Devon Energy Production Co.
Antares 23 Fed 13H
2400' FNL & 190' FWL
Sec. 23-T19S-R31E
Eddy County, NM

N



Proposed
Reclamation
Area



Scale: 1in = 60ft.

Proposed
Access Road

470'

250'

75'

120'

125'

120'

50'

Proposed Aquila 22 FC
13H

Proposed Antares 23
Fed 13H

256'

05'

200'

120'

350'

120'

350'

470'-0"

Stockpile for Spoils Pile – South/SouthEast Side of Location

devon

Interim
Site
Reclamation

Devon Energy Prod. Co.

Aquila 22 Fed Com 13H
API #30-015-41914

Antares 23 Fed 13H
API #30-015-42076

Sec. 23-T19S-R31E
Eddy County, NM



Area
Reclaimed
Acres

