

District I  
1625 N. French Dr., Hobbs, NM 88240  
District II  
811 S. First St., Artesia, NM 88210  
District III  
1000 Rio Brazos Rd., Aztec, NM 87410  
District IV  
1220 S. St. Francis Dr., Santa Fe, NM 87505

State of New Mexico  
Energy, Minerals & Natural Resources

Form C-104  
Revised August 1, 2011

Oil Conservation Division  
1220 South St. Francis Dr.  
Santa Fe, NM 87505

Submit one copy to appropriate District Office

☐ AMENDED REPORT

I. REQUEST FOR ALLOWABLE AND AUTHORIZATION TO TRANSPORT

<sup>1</sup> Operator name and Address Premier Oil & Gas, Inc. PO Box 1246 Artesia, NM 88211-1246		<sup>2</sup> OGRID Number 17985
		<sup>3</sup> Reason for Filing Code/ Effective Date RC
<sup>4</sup> API Number 30 - 015-31070	<sup>5</sup> Pool Name Grayburg-Jackson; San Andres	
<sup>7</sup> Property Code 9374	<sup>8</sup> Property Name Dale H. Parke A Tract 1	<sup>6</sup> Pool Code 28509
		<sup>9</sup> Well Number 24

II. <sup>10</sup> Surface Location

UL or lot no. O	Section 15	Township 17S	Range 30E	Lot Idn	Feet from the 330	North/South Line South	Feet from the 2310	East/West line East	County Eddy
--------------------	---------------	-----------------	--------------	---------	----------------------	---------------------------	-----------------------	------------------------	----------------

<sup>11</sup> Bottom Hole Location

UL or lot no.	Section	Township	Range	Lot Idn	Feet from the	North/South line	Feet from the	East/West line	County
<sup>12</sup> Lse Code F	<sup>13</sup> Producing Method Code P	<sup>14</sup> Gas Connection Date 6/13/2015	<sup>15</sup> C-129 Permit Number		<sup>16</sup> C-129 Effective Date		<sup>17</sup> C-129 Expiration Date		




III. Oil and Gas Transporters

<sup>18</sup> Transporter OGRID	<sup>19</sup> Transporter Name and Address	<sup>20</sup> O/G/W
15694	Holly Frontier PO Box 159 Artesia, NM 88211-0159	O-2833258
221115	Frontier Field Services, LLC 4200 E. Skelly Drive, Suite 700 Tulsa, OK 74135-3256	G-2833259
NM OIL CONSERVATION ARTESIA DISTRICT JUL 09 2015		
RECEIVED		

IV. Well Completion Data

<sup>21</sup> Spud Date 9/03/2000	<sup>22</sup> Ready Date 6/13/2015	<sup>23</sup> TD 6325'	<sup>24</sup> PBTD 6304'	<sup>25</sup> Perforations 3960 - 4340'	<sup>26</sup> DHC, MC
<sup>27</sup> Hole Size	<sup>28</sup> Casing & Tubing Size	<sup>29</sup> Depth Set		<sup>30</sup> Sacks Cement	
17-1/2"	13-3/8"	460'		450 sx	
12-1/4"	8-5/8"	1258'		700 sx	
7-7/8"	5-1/2"	5050'		1350 sx	
4-3/4"	4"	4899 - 6304'		100 sx	

V. Well Test Data

<sup>31</sup> Date New Oil 6/14/2015	<sup>32</sup> Gas Delivery Date 6/14/2015	<sup>33</sup> Test Date 6/15/2015	<sup>34</sup> Test Length 24 hrs	<sup>35</sup> Tbg. Pressure	<sup>36</sup> Csg. Pressure
<sup>37</sup> Choke Size	<sup>38</sup> Oil 7	<sup>39</sup> Water 315	<sup>40</sup> Gas 11		<sup>41</sup> Test Method Beam pump
<sup>42</sup> I hereby certify that the rules of the Oil Conservation Division have been complied with and that the information given above is true and complete to the best of my knowledge and belief. Signature: 			OIL CONSERVATION DIVISION		
Printed name: Daniel Jones			Approved by: 		
Title: Vice President			Title: 		
E-mail Address: dan.jones@premieroilgas.com			Approval Date: 7-10-15		
Date: 7/2/2015		Phone: 972-470-0228			