

District I
1625 N. French Dr., Hobbs, NM 88240
District II
1301 W. Grand Avenue, Artesia, NM 88210
District III
1000 Rio Brazos Road, Aztec, NM 87410
District IV
1220 S. St. Francis Dr., Santa Fe, NM 87505

State of New Mexico
Energy Minerals and Natural Resources

Oil Conservation Division
1220 South St. Francis Dr.
Santa Fe, NM 87505

Form C-141
Revised October 10, 2003

Submit 2 Copies to appropriate
District Office in accordance
with Rule 116 on back
side of form

Release Notification and Corrective Action

OPERATOR

☐ Initial Report ☒ Final Report

Name of Company	Basic Energy Services, Inc.	Contact	Lyn Sockwell
Address	P.O. Box 10460, Midland, Tx 79702	Telephone No.	(432) 571-8592
Facility Name	Myrtle Myra SWD	Facility Type	Salt Water Disposal Facility
Surface Owner: State	Mineral Owner	Lease No.	

LOCATION OF RELEASE

Unit Letter	Section	Township	Range	Feet from the	North/South Line	Feet from the	East/West Line	County
C	21	21S	27E	660	North	1980	West	Eddy

Latitude N 32.46894° Longitude W 104.1987°

NATURE OF RELEASE

Type of Release: Produced water with iron sulfate	Volume of Release 600 bbls	Volume Recovered 590 bbls
Source of Release	Date and Hour of Occurrence	Date and Hour of Discovery
Suction side of pump from tank	10/02/09 — Unknown	10/02/09 — 7:30AM
Was Immediate Notice Given? <input checked="" type="checkbox"/> Yes <input type="checkbox"/> No <input type="checkbox"/> Not Required	If YES, To Whom?	
	Jerry Hanaway, David Alvarado, Roger Massey, Lyn Sockwell	
By Whom? Richard Pena	Date and Hour 10-02-09 — 7:30AM	
Was a Watercourse Reached? <input type="checkbox"/> Yes <input checked="" type="checkbox"/> No	If YES, Volume Impacting the Watercourse.	
	N/A	

If a Watercourse was Impacted, Describe Fully.*

N/A




Describe Cause of Problem and Remedial Action Taken.*

Four inch clamp broke on suction side of fluid end and separated when charge pump turned on. Vacuum truck was used to recover 590 BBLs and placed back in the storage tank.

Describe Area Affected and Cleanup Action Taken.*

In September 2011, approximately 1,212 cubic yards of chloride impacted soil was excavated and removed for disposal to Lea Land, Inc of Carlsbad, NM. Two areas were lined with 40 mil poly measuring 45 by 25 feet and 25 by 12 feet in order to impede further vertical migration of chloride laden soils in vicinity.

I hereby certify that the information given above is true and complete to the best of my knowledge and understand that pursuant to NMOCD rules and regulations all operators are required to report and/or file certain release notifications and perform corrective actions for releases which may endanger public health or the environment. The acceptance of a C-141 report by the NMOCD marked as "Final Report" does not relieve the operator of liability should their operations have failed to adequately investigate and remediate contamination that pose a threat to ground water, surface water, human health or the environment. In addition, NMOCD acceptance of a C-141 report does not relieve the operator of responsibility for compliance with any other federal, state, or local laws and/or regulations.

Signature: 		OIL CONSERVATION DIVISION	
Printed Name: Lyn Sockwell		Approved by District Supervisor: 	
Title: Director of Environmental		Approval Date: 7/27/15	Expiration Date: N/A
E-mail Address: Lyn.Sockwell@basicenergyservices.com		Conditions of Approval:  Attached <input type="checkbox"/>	
Date: 6/21/12 Phone: (432) 571-8592			

Attach Additional Sheets If Necessary

2RP-358