

District I
1625 N. French Dr., Hobbs, NM 88240
District II
811 S. First St., Artesia, NM 88210
District III
1000 Rio Brazos Road, Aztec, NM 87410
District IV
1220 S. St. Francis Dr., Santa Fe, NM 87505

State of New Mexico
Energy Minerals and Natural Resources

Oil Conservation Division
1220 South St. Francis Dr.
Santa Fe, NM 87505

Form C-141
Revised August 8, 2011

Submit 1 Copy to appropriate District Office in
accordance with 19.15.29 NMAC.

Release Notification and Corrective Action

OPERATOR

☐ Initial Report ☒ Final Report

Name of Company: Oxy USA Inc (157984)	Contact: Chris Jones
Address: 1502 W. Commerce Dr.	Telephone No.: 575-449-3337
Facility Name: Eeyore 34 State #1	Facility Type: Producing Well

Surface Owner	Mineral Owner	API No. 30-015-39383
---------------	---------------	----------------------

LOCATION OF RELEASE 2RP-1405

Unit Letter	Section	Township	Range	Feet from the	North/South Line	Feet from the	East/West Line	County
A	34	17S	28E	738	N	488	E	Eddy

Latitude _____ Longitude _____

NATURE OF RELEASE

Type of Release Produced Water	Volume of Release 103 BBLs	Volume Recovered 100 Bbls
Source of Release Frac Tank	Date and Hour of Occurrence 11/11/12 9:00 P.M.	Date and Hour of Discovery 11/11/12 9:30 P.M.
Was Immediate Notice Given? <input checked="" type="checkbox"/> Yes <input type="checkbox"/> No <input type="checkbox"/> Not Required	If YES, To Whom? Mike Bratcher NMOCD Jim Amos BLM	
By Whom?	Date and Hour 11/13/12 1:00 P.M.	
Was a Watercourse Reached? <input type="checkbox"/> Yes <input checked="" type="checkbox"/> No	If YES, Volume Impacting the Watercourse.	

If a Watercourse was Impacted, Describe Fully.*




Describe Cause of Problem and Remedial Action Taken.*

A valve was properly shot on a frac tank and released produced water onto the well pad. A vacuum truck was on site and utilized to recover most of the spill. The Soil was isolated to an area on the well pad. SESI was retained to assess the spill.

Describe Area Affected and Cleanup Action Taken.*

SESI delineated the site and remediated the same in accordance with the work plan and NMOCD guidelines.

I hereby certify that the information given above is true and complete to the best of my knowledge and understand that pursuant to NMOCD rules and regulations all operators are required to report and/or file certain release notifications and perform corrective actions for releases which may endanger public health or the environment. The acceptance of a C-141 report by the NMOCD marked as "Final Report" does not relieve the operator of liability should their operations have failed to adequately investigate and remediate contamination that pose a threat to ground water, surface water, human health or the environment. In addition, NMOCD acceptance of a C-141 report does not relieve the operator of responsibility for compliance with any other federal, state, or local laws and/or regulations.

Signature: 		OIL CONSERVATION DIVISION	
Printed Name: Christopher Jones		Approved by Environmental Specialist: 	
Title: HES Specialist		Approval Date: 7/24/15	Expiration Date: N/A
E-mail Address: Christopher_jones@oxy.com		Conditions of Approval: 	
Date: 06/30/15 Phone: 575-449-3337		Attached <input type="checkbox"/>	

* Attach Additional Sheets If Necessary

2RP-1405