

**Oil Conservation Division
1220 South St. Francis Dr.
Santa Fe, NM 87505**

Submit to Appropriate District Office
5 Copies

☐ AMENDED REPORT

I. REQUEST FOR ALLOWABLE AND AUTHORIZATION TO TRANSPORT

¹ Operator name and Address ConocoPhillips Company 4001 Penbrook Street Odessa, TX 79762		² OGRID Number 217817
		³ Reason for Filing Code/ Effective Date RT 180 BO/ Eff.11/05
⁴ API Number 30 -015-31958	⁵ Pool Name Wildcat; Atoka (Gas)	⁶ Pool Code
⁷ Property Code	⁸ Property Name Grayburg Deep '30' Federal	⁹ Well Number 1

II. ¹⁰ Surface Location

Ul or lot no. N	Section 30	Township 17-S	Range 30-E	Lot.Idn	Feet from the 850	North/South Line South	Feet from the 1980	East/West line West	County Eddy
---------------------------	----------------------	-------------------------	----------------------	---------	-----------------------------	----------------------------------	------------------------------	-------------------------------	-----------------------

¹¹ Bottom Hole Location

UL or lot no.	Section	Township	Range	Lot Idn	Feet from the	North/South line	Feet from the	East/West line	County
N	30	17-S	30-E		850	South	1980	West	Eddy
¹² Lse Code	¹³ Producing Method Code		¹⁴ Gas Connection Date		¹⁵ C-129 Permit Number		¹⁶ C-129 Effective Date		¹⁷ C-129 Expiration Date
F	F		11/21/2005						

III. Oil and Gas Transporters

¹⁸ Transporter OGRID	¹⁹ Transporter Name and Address	²⁰ POD	²¹ O/G	²² POD ULSTR Location and Description
005108	Sentinel P. O. Box 791 Midland, TX 79702		O	UL "N", Sec. 30, T-17-S, R-30-E Eddy Co., NM
7377	EOG Resources P. O. Box 2267 Midland, TX 79702		G	UL "N", Sec. 30, T-17-S, R-30-E Eddy Co., NM




IV. Produced Water

23	POD	24	ULSTR Location and Description
			UL "N", Sec. 30, T-17-S, R-30-E,

V. Well Completion Data

²⁵ Spud Date	²⁶ Ready Date	²⁷ TD	²⁸ PBTD	²⁹ Perforations	³⁰ DHC, MC
11/07/2005	11/21/2005	11,600'	11,472'	10692-10703'	
³¹ Hole Size	³² Casing & Tubing Size	³³ Depth Set	³⁴ Sacks Cement		
14-3/4"	11-3/4"	502'	400		
11'	8-5/8"	3980'	1185		
7-7/8"	5-1/2"	11,562'	1100		
	2-3/8"	10,703.7'			

VI. Well Test Data

³⁵ Date New Oil 11/21/2005	³⁶ Gas Delivery Date 11/21/2005	³⁷ Test Date 11/28/2005	³⁸ Test Length 24 Hrs.	³⁹ Tbg. Pressure 2300#	⁴⁰ Csg. Pressure 490#
⁴¹ Choke Size 10/64	⁴² Oil 23 BO	⁴³ Water 0 BW	⁴⁴ Gas 536 mcf	⁴⁵ AOF	⁴⁶ Test Method F
⁴⁷ I hereby certify that the rules of the Oil Conservation Division have been complied with and that the information given above is true and complete to the best of my knowledge and belief. Signature: 			OIL CONSERVATION DIVISION Approved by:  		
Printed name: Celeste G. Dale			Title:		
Title: Regulatory Specialist			Approval Date: DEC 04 2005		
E-mail Address: celeste.g.dale@conocophillips.com			TRANSPORTERS TO HONOR TESTING ALLOWABLE FOR 30 DAYS ONLY OIL CONSERVATION DIVISION		
Date: 11/30/2005		Phone: (432)368-1667			