

OCD-ARTESIA
UNITED STATES
DEPARTMENT OF THE INTERIOR
BUREAU OF LAND MANAGEMENT

FORM APPROVED
OMB No. 1004-0137
Expires: March 31, 2007

SUNDRY NOTICES AND REPORTS ON WELLS

Do not use this form for proposals to drill or to re-enter an abandoned well. Use Form 3160-3 (APD) for such proposals.

SUBMIT IN TRIPLICATE- Other instructions on reverse side.

1. Type of Well
☐ Oil Well ☒ Gas Well ☐ Other

2. Name of Operator **COG Operating LLC**

3a. Address
550 W. Texas Ave., Suite 1300 Midland, TX 79701

3b. Phone No. (include area code)
432-685-4340

4. Location of Well (Footage, Sec., T., R., M., or Survey Description)

**810' FSL & 660' FWL,
Unit M, Section 4, T-19S, R-31E**

5. Lease Serial No.

NM-105217

6. If Indian, Allottee or Tribe Name

7. If Unit or CA/Agreement, Name and/or No.

8. Well Name and No.

Blue Thunder 4 Federal #1

9. API Well No.

30-015-34125

10. Field and Pool, or Exploratory Area

Lusk Morrow Gas West

11. County or Parish, State

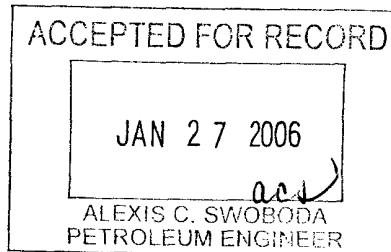
Eddy, NM

12. CHECK APPROPRIATE BOX(ES) TO INDICATE NATURE OF NOTICE, REPORT, OR OTHER DATA

TYPE OF SUBMISSION	TYPE OF ACTION			
<input type="checkbox"/> Notice of Intent	<input type="checkbox"/> Acidize	<input type="checkbox"/> Deepen	<input type="checkbox"/> Production (Start/Resume)	<input type="checkbox"/> Water Shut-Off
<input checked="" type="checkbox"/> Subsequent Report	<input type="checkbox"/> Alter Casing	<input type="checkbox"/> Fracture Treat	<input type="checkbox"/> Reclamation	<input type="checkbox"/> Well Integrity
<input type="checkbox"/> Final Abandonment Notice	<input type="checkbox"/> Casing Repair	<input type="checkbox"/> New Construction	<input type="checkbox"/> Recomplete	<input checked="" type="checkbox"/> Other Facility diagram
	<input type="checkbox"/> Change Plans	<input type="checkbox"/> Plug and Abandon	<input type="checkbox"/> Temporarily Abandon	
	<input type="checkbox"/> Convert to Injection	<input type="checkbox"/> Plug Back	<input type="checkbox"/> Water Disposal	

13. Describe Proposed or Completed Operation (clearly state all pertinent details, including estimated starting date of any proposed work and approximate duration thereof. If the proposal is to deepen directionally or recompletable horizontally, give subsurface locations and measured and true vertical depths of all pertinent markers and zones. Attach the Bond under which the work will be performed or provide the Bond No. on file with BLM/BIA. Required subsequent reports shall be filed within 30 days following completion of the involved operations. If the operation results in a multiple completion or recompletable in a new interval, a Form 3160-4 shall be filed once testing has been completed. Final Abandonment Notices shall be filed only after all requirements, including reclamation, have been completed, and the operator has determined that the site is ready for final inspection.)

ATTACHED IS THE FACILITY DIAGRAM FOR THE BLUE THUNDER 4 FEDERAL #1



14. I hereby certify that the foregoing is true and correct
Name (Printed/Typed)

Phyllis A. Edwards

Title **Regulatory Analyst**

Signature

Phyllis A. Edwards

Date

01/23/2006

THIS SPACE FOR FEDERAL OR STATE OFFICE USE

Approved by

Conditions of approval, if any, are attached. Approval of this notice does not warrant or certify that the applicant holds legal or equitable title to those rights in the subject lease which would entitle the applicant to conduct operations thereon.

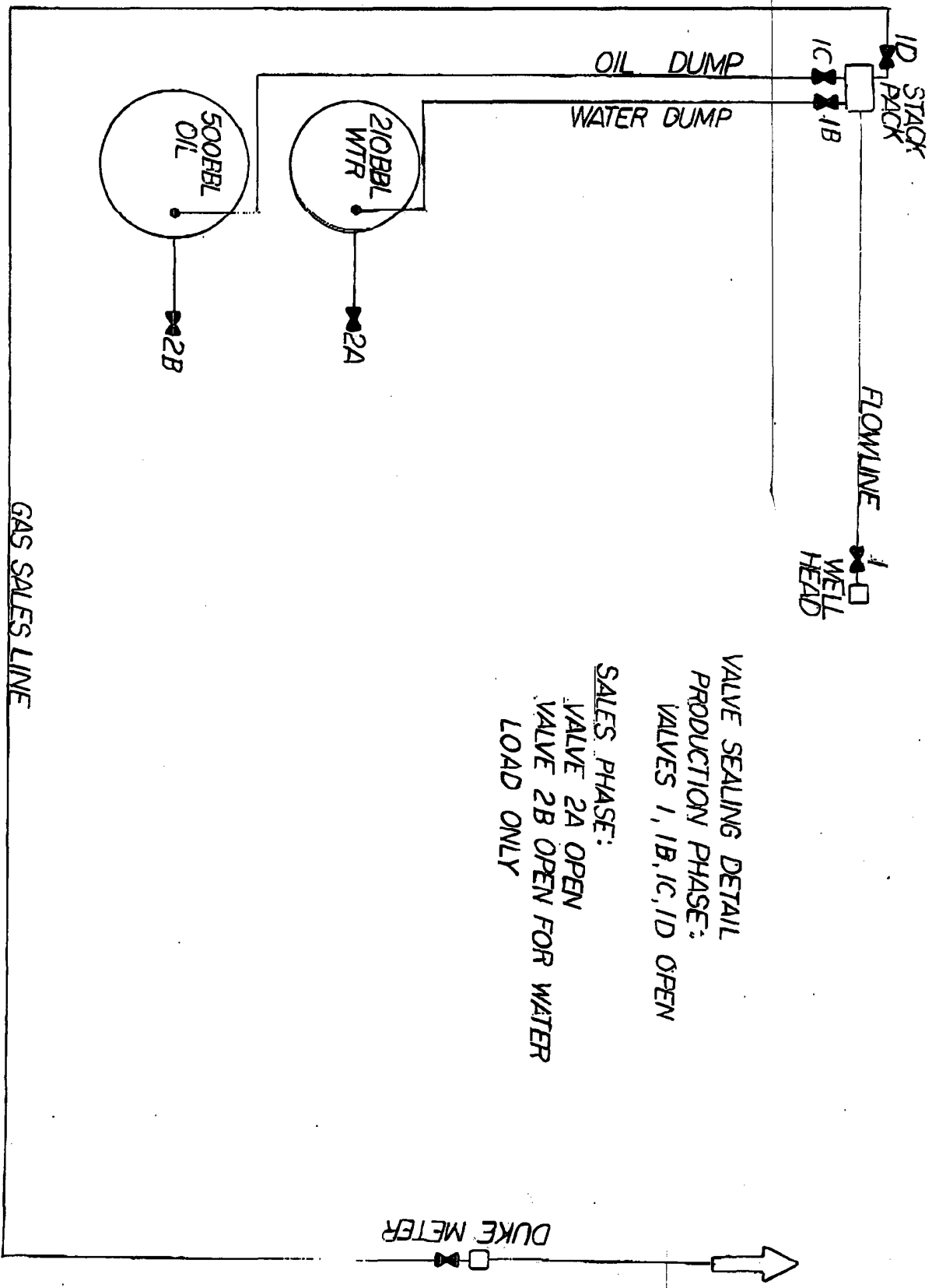
Title

Date

Office

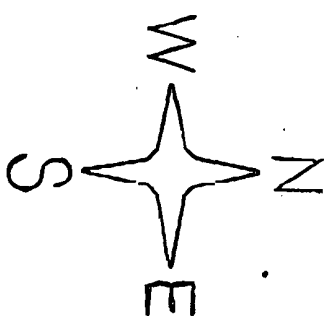
Title 18 U.S.C. Section 1001 and Title 43 U.S.C. Section 1212, make it a crime for any person knowingly and willfully to make to any department or agency of the United States any false, fictitious or fraudulent statements or representations as to any matter within its jurisdiction.

(Instructions on page 2)



VALVE SEALING DETAIL
PRODUCTION PHASE:
VALVES 1, 1B, 1C, 1D OPEN

SALES PHASE:
VALVE 2A OPEN
VALVE 2B OPEN FOR WATER
LOAD ONLY



COG OPERATING LLC
Fasken Center, Tower II
550 W. Texas Ave., Ste. 1300
Midland, Texas 79701

BLUE THUNDER 4 FED #1
API# 3001534125
SEC 4, TWN 19S, RNG 31E
810' FSL 660' FWL
EDDY CO. NEW MEXICO
KG-01-06