

District I  
1625 N. French Dr., Hobbs, NM 88240  
District II  
811 S. First St., Artesia, NM 88210  
District III  
1000 Rio Brazos Road, Aztec, NM 87410  
District IV  
1220 S. St. Francis Dr., Santa Fe, NM 87505

State of New Mexico  
Energy Minerals and Natural Resources

Oil Conservation Division  
1220 South St. Francis Dr.  
Santa Fe, NM 87505

Form C-141  
Revised August 8, 2011

Submit 1 Copy to appropriate District Office in accordance with 19.15.29 NMAC.

**Release Notification and Corrective Action**

**OPERATOR**

Initial Report  Final Report

Name of Company OXY Permian	Contact Chris Jones	
Address 1502 W. Commerce Drive	Telephone No. 575-449-3337	
Facility Name Rogers #003	Facility Type Gathering	
Surface Owner	Mineral Owner	API No. API#30-015-39849

**LOCATION OF RELEASE**

Unit Letter	Section	Township	Range	Feet from the	North/South Line	Feet from the	East/West Line	County
H	23	18S	26E	1650	N	990	E	EDDY, CO. NM

Latitude N 32.73586 Longitude W 104.34734

**NATURE OF RELEASE**

Type of Release OIL AND PRODUCED WATER	Volume of Release 290 BBLS	Volume Recovered 1 BBL
Source of Release PORTABLE TEST EQUIPMENT	Date and Hour of Occurrence 08/13/2012	Date and Hour of Discovery
Was Immediate Notice Given? <input checked="" type="checkbox"/> Yes <input type="checkbox"/> No <input type="checkbox"/> Not Required	If YES, To Whom? MIKE BRATCHER- NMOCD	
By Whom? CHRIS JONES	Date and Hour 08/14/2012 @7:35 AM	
Was a Watercourse Reached? <input type="checkbox"/> Yes <input checked="" type="checkbox"/> No	If YES, Volume Impacting the Watercourse.	




**RECEIVED**  
FEB 08 2013  
NMOCD ARTESIA

If a Watercourse was Impacted, Describe Fully.\*

Describe Cause of Problem and Remedial Action Taken.\*  
A PORTABLE TEST EQUIPMENT FAILURE CAUSED 290 BBLS OF OIL AND PRODUCED WATER TO LEAK ONTO THE GROUND. 1 BBLS OF LIQUID WAS RECOVERED VIA VACUUM TRUCK. REMEDIATION WILL BE PERFORMED ACCORDING TO A NMOCD-APPROVED REMEDIATION PLAN.

Describe Area Affected and Cleanup Action Taken.\*  
THE AREA AFFECTED IS APPROXIMATELY 60'x260'. 1 BBL OF OIL WAS RECOVERED AND ADDITIONAL REMEDIATION WILL BE PERFORMED ACCORDING TO AN NMOCD-APPROVED REMEDIAITON PLAN.

I hereby certify that the information given above is true and complete to the best of my knowledge and understand that pursuant to NMOCD rules and regulations all operators are required to report and/or file certain release notifications and perform corrective actions for releases which may endanger public health or the environment. The acceptance of a C-141 report by the NMOCD marked as "Final Report" does not relieve the operator of liability should their operations have failed to adequately investigate and remediate contamination that pose a threat to ground water, surface water, human health or the environment. In addition, NMOCD acceptance of a C-141 report does not relieve the operator of responsibility for compliance with any other federal, state, or local laws and/or regulations.

Signature: 	<b>OIL CONSERVATION DIVISION</b>	
Printed Name: Chris Jones	Approved by Environmental Specialist: 	
Title: HES Specialist	Approval Date: 10/1/15	Expiration Date: N/A
E-mail Address: Christopher_Jones@oxy.com	Conditions of Approval: 	Attached <input type="checkbox"/>
Date: 1/27/2013	Phone: 575-449-3337	

\* Attach Additional Sheets If Necessary

2RD-1279