

District I  
1625 N. French Dr., Hobbs, NM 88240  
District II  
1301 W. Grand Avenue, Artesia, NM 88210  
District III  
1000 Rio Brazos Road, Aztec, NM 87410  
District IV  
1220 S. St. Francis Dr., Santa Fe, NM 87505

State of New Mexico  
Energy Minerals and Natural Resources

Oil Conservation Division  
1220 South St. Francis Dr.  
Santa Fe, NM 87505

Form C-141  
Revised October 10, 2003

Submit 2 Copies to appropriate  
District Office in accordance  
with Rule 116 on back  
side of form

**Release Notification and Corrective Action**

**OPERATOR**

☐ Initial Report ☒ Final Report

Name of Company	St. Mary Land & Exploration Co.	Contact	Donna Huddleston
Address	3300 N. A Street, Bldg. 7, Ste. 200 Midland, Tx	Telephone No.	(432) 688-1789
Facility Name	Parkway Delaware Tract I Battery	Facility Type	Tank Battery

Surface Owner: BLM	Mineral Owner: BLM	Lease No.
--------------------	--------------------	-----------

**LOCATION OF RELEASE**

Unit Letter	Section	Township	Range	Feet from the	North/South Line	Feet from the	East/West Line	County
P	35	19S	29E					Eddy Co. NM

Latitude N 32.61531° Longitude W 104.04324°

**NATURE OF RELEASE**

Type of Release: Produced water and Oil	Volume of Release 275 bbls	Volume Recovered 260 bbls
Source of Release: Heater Treater Fire Tube	Date and Hour of Occurrence 05/14/2009	Date and Hour of Discovery 05/14/2009
Was Immediate Notice Given? <input checked="" type="checkbox"/> Yes <input type="checkbox"/> No <input type="checkbox"/> Not Required	If YES, To Whom? Mike Bratcher with OCD & Jim Amos with BLM	
By Whom? Bill Hearne	Date and Hour 05/14/2009 12:30 p.m.	
Was a Watercourse Reached? <input type="checkbox"/> Yes <input checked="" type="checkbox"/> No	If YES, Volume Impacting the Watercourse. N/A	

If a Watercourse was Impacted, Describe Fully.\*

N/A




Describe Cause of Problem and Remedial Action Taken.\*

Hole in 8'X20' production heater treater fire tube. Spilled estimated 25bbls wtr/ 250bbls oil. All standing fluid contained in recently installed dike. Recovered 20bbls wtr/ 240bbls oil. Net Loss: 5bbls wtr/ 10bbls oil. Picked up all standing fluid contained in dike area of battery. Emptied remaining fluid from vessel, removed failed fire tube, and sent to welding shop for repairs and coating. Will coat 8'X 20' treater while open. Return vessel to operation when repairs are completed.

Describe Area Affected and Cleanup Action Taken.\*

Tetra Tech inspected site and collected samples to define spills extent. Soil that exceeded RRAL was removed and hauled away for proper disposal. Site was then brought up to surface grade with clean backfill material. Tetra Tech prepared closure report and submitted to NMOCD for review.

I hereby certify that the information given above is true and complete to the best of my knowledge and understand that pursuant to NMOCD rules and regulations all operators are required to report and/or file certain release notifications and perform corrective actions for releases which may endanger public health or the environment. The acceptance of a C-141 report by the NMOCD marked as "Final Report" does not relieve the operator of liability should their operations have failed to adequately investigate and remediate contamination that pose a threat to ground water, surface water, human health or the environment. In addition, NMOCD acceptance of a C-141 report does not relieve the operator of responsibility for compliance with any other federal, state, or local laws and/or regulations.

Signature: 	<b>OIL CONSERVATION DIVISION</b>	
Printed Name: Aaron Hale agent for SM Energy	Approved by District Supervisor: 	
Title: Project Manager	Approval Date: 4/23/15	Expiration Date: N/A
E-mail Address: aaron.hale@tetratech.com	Conditions of Approval: 	Attached <input type="checkbox"/>
Date:	Phone: (432) 682-4559	

Attach Additional Sheets If Necessary

22D-992