

UNITED STATES
DEPARTMENT OF THE INTERIOR
BUREAU OF LAND MANAGEMENTNM OIL CONSERVATION
ARTESIA DISTRICTFORM APPROVED
OMB NO. 1004-0135
Expires: July 31, 2010**SUNDRY NOTICES AND REPORTS ON WELLS**
Do not use this form for proposals to drill or to re-enter an abandoned well. Use form 3160-3 (APD) for such proposals.

DEC 18 2015

SUBMIT IN TRIPLICATE - Other instructions on reverse side

1. Type of Well <input checked="" type="checkbox"/> Oil Well <input type="checkbox"/> Gas Well <input type="checkbox"/> Other		5. Lease Serial No. NMNM037489
2. Name of Operator DEVON ENERGY PRODUCTION CO		6. If Indian, Allottee or Tribe Name
Contact: DENISE MENOUD Email: Denise.Menoud@dvn.com		7. If Unit or CA/Agreement, Name and/or No. 891005247X
3a. Address 333 WEST SHERIDAN AVE OKLAHOMA CITY, OK 73102	3b. Phone No. (include area code) Ph: 575-746-5544	8. Well Name and No. COTTON DRAW UNIT 211H
4. Location of Well (Footage, Sec., T., R., M., or Survey Description) Sec 34 T24S R31E Lot 4 0185FSL 0990FEL 32.167271 N Lat, 103.760373 W Lon		9. API Well No. 30-015-41941-00-X1
		10. Field and Pool, or Exploratory PADUCA
		11. County or Parish, and State EDDY COUNTY, NM

12. CHECK APPROPRIATE BOX(ES) TO INDICATE NATURE OF NOTICE, REPORT, OR OTHER DATA

TYPE OF SUBMISSION	TYPE OF ACTION			
<input type="checkbox"/> Notice of Intent	<input type="checkbox"/> Acidize	<input type="checkbox"/> Deepen	<input type="checkbox"/> Production (Start/Resume)	<input type="checkbox"/> Water Shut-Off
<input checked="" type="checkbox"/> Subsequent Report	<input type="checkbox"/> Alter Casing	<input type="checkbox"/> Fracture Treat	<input checked="" type="checkbox"/> Reclamation	<input type="checkbox"/> Well Integrity
<input type="checkbox"/> Final Abandonment Notice	<input type="checkbox"/> Casing Repair	<input type="checkbox"/> New Construction	<input type="checkbox"/> Recomplete	<input type="checkbox"/> Other
	<input type="checkbox"/> Change Plans	<input type="checkbox"/> Plug and Abandon	<input type="checkbox"/> Temporarily Abandon	
	<input type="checkbox"/> Convert to Injection	<input type="checkbox"/> Plug Back	<input type="checkbox"/> Water Disposal	

13. Describe Proposed or Completed Operation (clearly state all pertinent details, including estimated starting date of any proposed work and approximate duration thereof. If the proposal is to deepen directionally or recomplate horizontally, give subsurface locations and measured and true vertical depths of all pertinent markers and zones. Attach the Bond under which the work will be performed or provide the Bond No. on file with BLM/BIA. Required subsequent reports shall be filed within 30 days following completion of the involved operations. If the operation results in a multiple completion or recomplate in a new interval, a Form 3160-4 shall be filed once testing has been completed. Final Abandonment Notices shall be filed only after all requirements, including reclamation, have been completed, and the operator has determined that the site is ready for final inspection.)

THIS LOCATION HAS BEEN DOWNSIZED FROM AN ORIGINAL PAD SIZE OF 300' X 350'.

ACRES RECLAIMED = 1.4348

Accepted for Record Purposes.
Approval Subject to Onsite Inspection.
If BLM Objectives are not achieved,
additional work may be required.
Date: 12-12-15
Signature: James G. Lewis

DD 12/21/15
Approved for Record
MAJCD

14. I hereby certify that the foregoing is true and correct. Electronic Submission #303432 verified by the BLM Well Information System For DEVON ENERGY PRODUCTION CO LP, sent to the Carlsbad Committed to AFMSS for processing by JENNIFER SANCHEZ on 11/12/2015 (16JAS1056SE)	
Name (Printed/Typed) DENISE MENOUD	Title AUTHORIZED REPRESENTATIVE
Signature (Electronic Submission)	Date 05/29/2015

THIS SPACE FOR FEDERAL OR STATE OFFICE USE

Approved By _____	Title _____	Date _____
Conditions of approval, if any, are attached. Approval of this notice does not warrant or certify that the applicant holds legal or equitable title to those rights in the subject lease which would entitle the applicant to conduct operations thereon.		
Office _____		

Title 18 U.S.C. Section 1001 and Title 43 U.S.C. Section 1212, make it a crime for any person knowingly and willfully to make to any department or agency of the United States any false, fictitious or fraudulent statements or representations as to any matter within its jurisdiction.

**** BLM REVISED ** BLM REVISED ** BLM REVISED ** BLM REVISED ** BLM REVISED ****



devon

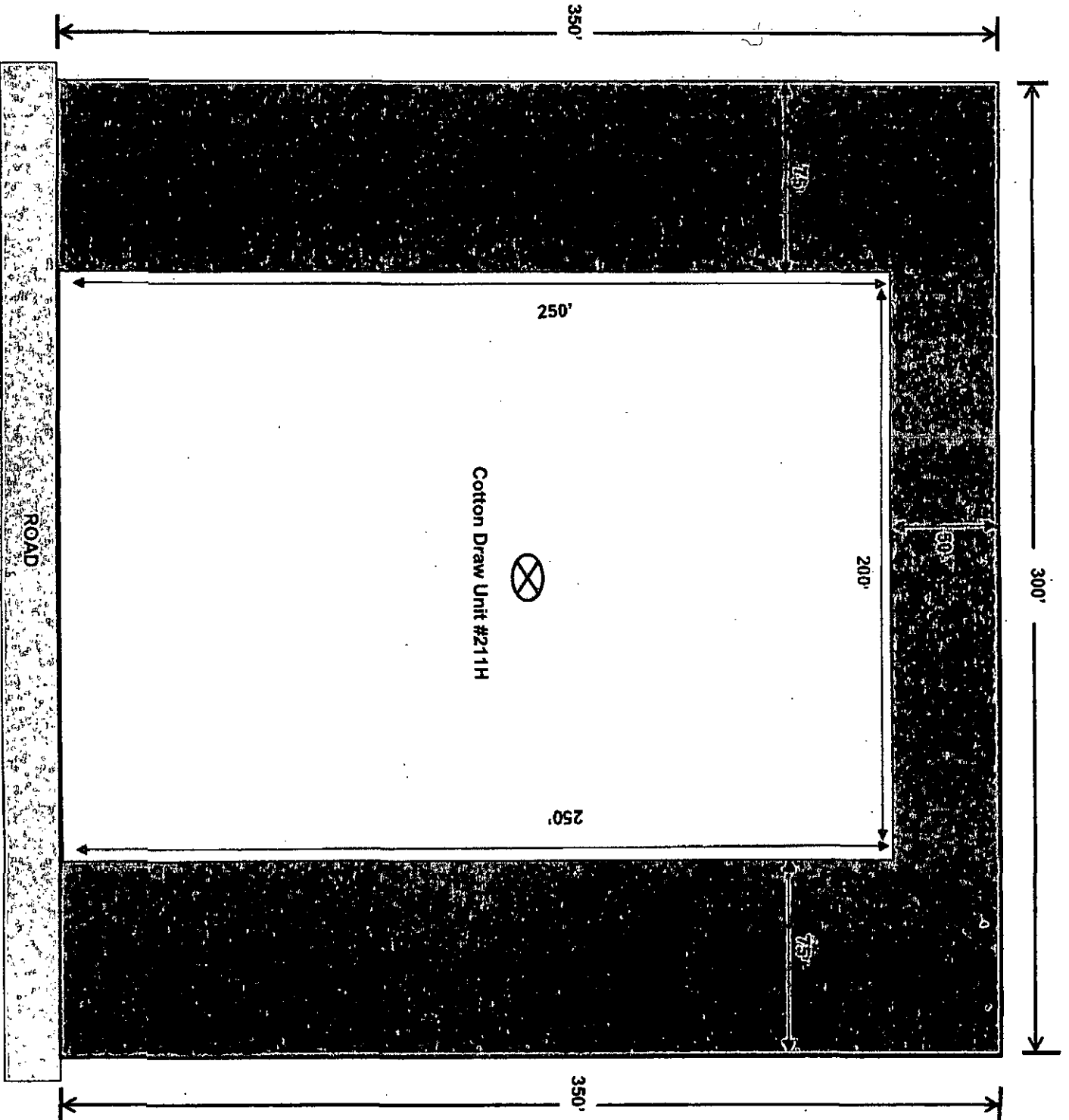
Interim Site Reclamation

Devon Energy Prod. Co.

Cotton Draw Unit 211H
API #30-015-41941
Sec. 34 T24S-R31E
Eddy County, NM



Area
Reclaimed
= 1.4348 Acres





devon


Interim
Site
Reclamation


Devon Energy Prod. Co.

Cotton Draw Unit 211H
API #30-015-41941
Sec. 34 T24S-R31E
Eddy County, NM

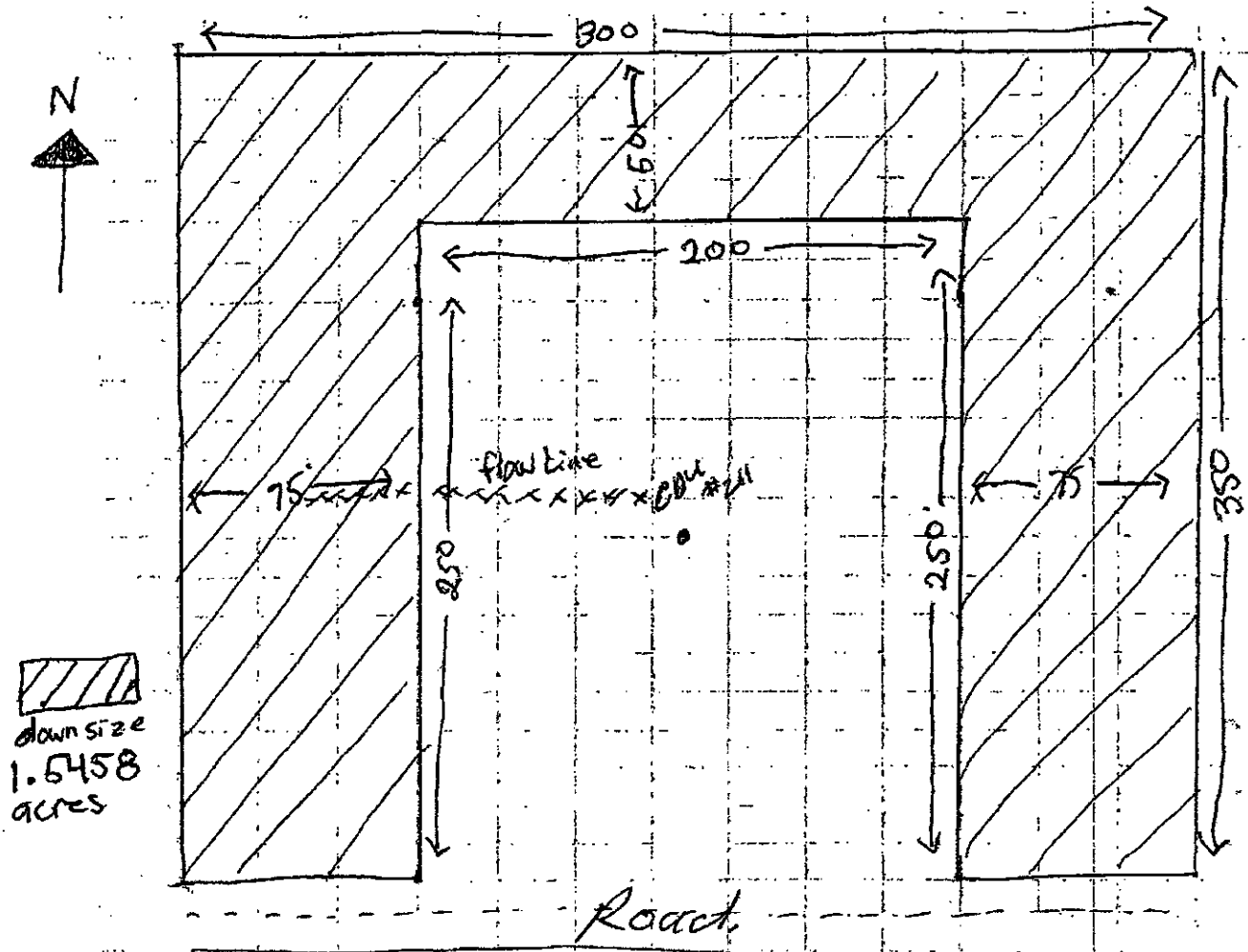










Area
Reclaimed
= Acres







	Ground Disturbance Permit	
	Contractor Supervisor Signature: <u>Carlos Guillen</u> Date: _____ <u>TCS</u>	

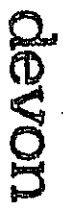
Devon COU #211



Color	Color Name	Item
	Red	Electric
	Yellow	Gas/oil/steam/chemical
	Orange	Communications/CATV
	Blue	Water
	Green	Sewer/storm drain
	Purple	Reclaimed water
	Pink	Temporary survey
	White	Proposed excavation

	WATER LINE		WATER WAY (MAJOR)
	FENCE		SECTION LINE
	OIL/GAS LINE		TOWNSHIP RANGE LINE
	ELECTRIC LINE		COUNTY LINE
	FIBER OPTIC LINE		ROAD CENTER LINE
	CABLE TV		RAIL ROAD
	SANITARY SEWER		PROPERTY LINE
	STORM SEWER		ELECTRIC/POWER LINE
	WATER WAY (MINOR)		

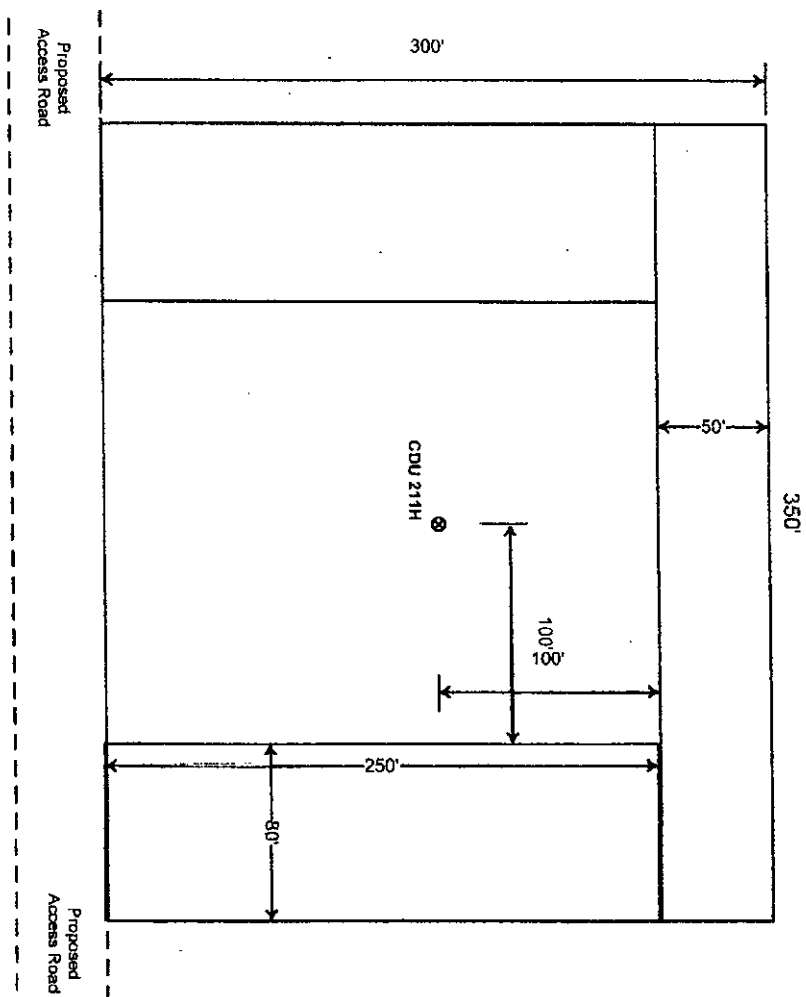
New Mexico – When a line is struck contact emergency personnel (if needed), notify the One Call system which will in turn notify any affected UFO's (Underground Facility Operator).



Proposed Interim Site Reclamation

**Proposed
Reclamation
Area**

Scale: 1 in = 60 ft.



Note: A distance of 100' is required between filled vessels and any combustibles for safety purposes.