

UNITED STATES
DEPARTMENT OF THE INTERIOR
BUREAU OF LAND MANAGEMENT
NEW MEXICO OIL CONSERVATION
ARTESIA DISTRICTFORM APPROVED
OMB NO. 1004-0135
Expires: July 31, 2010**SUNDRY NOTICES AND REPORTS ON WELLS**
Do not use this form for proposals to drill or to re-enter an abandoned well. Use form 3160-3 (APD) for such proposals.

5. Lease Serial No. NMNM100549
6. If Indian, Allottee or Tribe Name
7. If Unit or CA/Agreement, Name and/or No.
8. Well Name and No. BLAST BLA FEDERAL 3H
9. API Well No. 30-015-42147
10. Field and Pool, or Exploratory WELCH; BONE SPRING
11. County or Parish, and State EDDY COUNTY, NM

SUBMIT IN TRIPLICATE - Other instructions on reverse side.

1. Type of Well <input checked="" type="checkbox"/> Oil Well <input type="checkbox"/> Gas Well <input type="checkbox"/> Other	
2. Name of Operator YATES PETROLEUM CORPORATION	
Contact: TINA HUERTA E-Mail: tina@yatespetroleum.com	
3a. Address 105 SOUTH FOURTH STREET ARTESIA, NM 88210	3b. Phone No. (include area code) Ph: 575-748-4168 Fx: 575-748-4585
4. Location of Well (Footage, Sec., T., R., M., or Survey Description) Sec 21 T26S R27E NWNW 1040FNL 13FWL	

12. CHECK APPROPRIATE BOX(ES) TO INDICATE NATURE OF NOTICE, REPORT, OR OTHER DATA

TYPE OF SUBMISSION	TYPE OF ACTION			
<input type="checkbox"/> Notice of Intent	<input type="checkbox"/> Acidize	<input type="checkbox"/> Deepen	<input type="checkbox"/> Production (Start/Resume)	<input type="checkbox"/> Water Shut-Off
<input checked="" type="checkbox"/> Subsequent Report	<input type="checkbox"/> Alter Casing	<input type="checkbox"/> Fracture Treat	<input checked="" type="checkbox"/> Reclamation	<input type="checkbox"/> Well Integrity
<input type="checkbox"/> Final Abandonment Notice	<input type="checkbox"/> Casing Repair	<input type="checkbox"/> New Construction	<input type="checkbox"/> Recomplete	<input type="checkbox"/> Other
	<input type="checkbox"/> Change Plans	<input type="checkbox"/> Plug and Abandon	<input type="checkbox"/> Temporarily Abandon	
	<input type="checkbox"/> Convert to Injection	<input type="checkbox"/> Plug Back	<input type="checkbox"/> Water Disposal	

13. Describe Proposed or Completed Operation (clearly state all pertinent details, including estimated starting date of any proposed work and approximate duration thereof. If the proposal is to deepen directionally or recomplete horizontally, give subsurface locations and measured and true vertical depths of all pertinent markers and zones. Attach the Bond under which the work will be performed or provide the Bond No. on file with BLM/BLA. Required subsequent reports shall be filed within 30 days following completion of the involved operations. If the operation results in a multiple completion or recompletion in a new interval, a Form 3160-4 shall be filed once testing has been completed. Final Abandonment Notices shall be filed only after all requirements, including reclamation, have been completed, and the operator has determined that the site is ready for final inspection.)

Interim Reclamation has been completed. The location was downsized 250 ft x 190 ft. 250 ft West to East and 190 ft South to North. The location will be seeded in June prior to the anticipated rainy season.

Included is an attachment with updated Interim Reclamation plat that can be used to amend APD if needed to reflect the accurate pad. Updated facility diagram attached.

Accepted for Record Purposes.
Approval Subject to Onsite Inspection.
If BLM Objectives are not achieved,
additional work may be required.
Date: 12-12-15

Signature: 

14. I hereby certify that the foregoing is true and correct. Electronic Submission #298365 verified by the BLM Well Information System For YATES PETROLEUM CORPORATION, sent to the Carlsbad Committed to AFMSS for processing by LINDA DENNISTON on 07/24/2015 ()	
Name (Printed/Typed) TINA HUERTA	Title REG REPORTING SUPERVISOR
Signature (Electronic Submission)	Date 04/15/2015


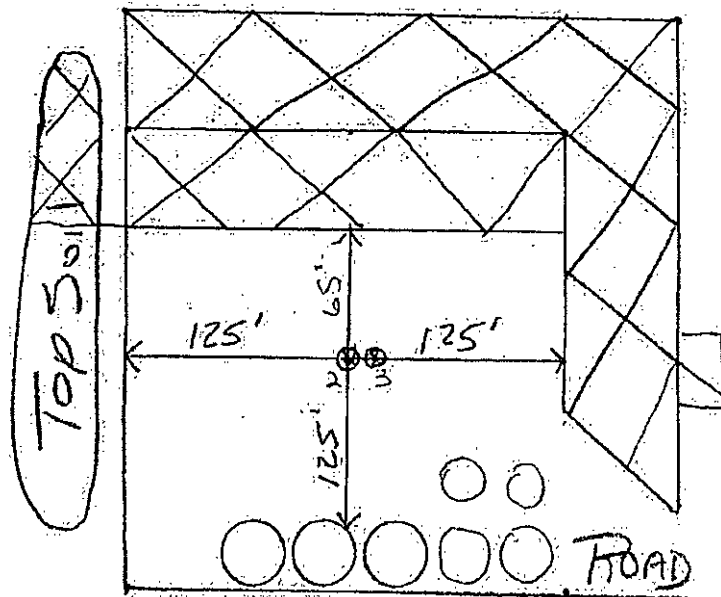
THIS SPACE FOR FEDERAL OR STATE OFFICE USE

Approved By _____	Title _____	Date _____
Conditions of approval, if any, are attached. Approval of this notice does not warrant or certify that the applicant holds legal or equitable title to those rights in the subject lease which would entitle the applicant to conduct operations thereon.		Office _____

Title 18 U.S.C. Section 1001 and Title 43 U.S.C. Section 1212, make it a crime for any person knowingly and willfully to make to any department or agency of the United States any false, fictitious or fraudulent statements or representations as to any matter within its jurisdiction.

**** OPERATOR-SUBMITTED ** OPERATOR-SUBMITTED ** OPERATOR-SUBMITTED ****

BLAST BLA FEDERAL
2H # 3H
Reclamation PLAT



Reclaimed
AREA



105 South 4th Street • Artesia, NM 88210
(505) 745-1471

-Junior Ortiz
-February, 2015

Blast BLA Federal #2H & 3H Battery

1030 FNL & 15' FEL • Sec 20 - T26S-R27E • Unit A

Eddy County, NM

API - 3001542146

API - 3001542147



118665 Oil Tank

Production Phase:

1. Valve #1 - Open
2. Valve #2 - Open
3. Valve #3 - Open/Closed
4. Valve #4 - Sealed Closed
5. Valve on Oil Tank 118661, 118662, 118663, 118664 Positioned
 - (A) Valve #1 - Closed
 - (B) Valve #2 - Open/Closed
 - (C) Valve #3 - Sealed Closed
 - (D) Valve #4 - Sealed Closed

118665 Oil Tank

Sales Phase:

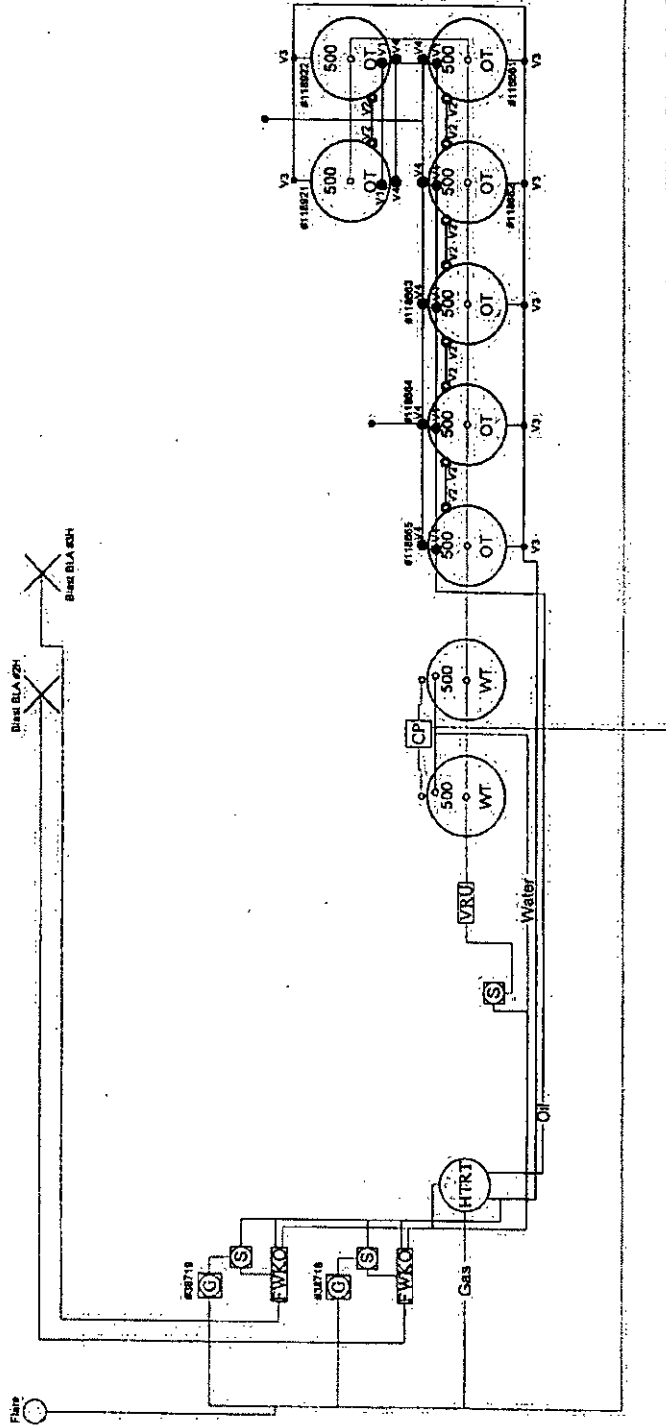
1. Valves 1, 2, & 3 - Sealed Closed
2. Valve #4 on Oil Tank - Open
3. Valves on Oil Tank 118661, 118662, 118663, 118664
 - (A) Valve #1 - Open
 - (B) Valve #3 - Sealed Closed
 - (C) Valve #4 - Sealed Closed

- V1 FILL
- V2 EQUALIZER
- V3 DRAIN
- V4 LOAD

- Valve Closed
- Valve Open
- CDR - Control Delivery Port
- CP - Circulating Pump
- FWKO - Free Water Knock Out
- S - Separator



WELL LOCATION
Blast BLA #2H
Blast BLA 2H



This diagram is subject to the Yates Petroleum Corporation August 1983 Security Plan
which is on file at 105 South 4th Street, Artesia, NM