

NM OIL CONSERVATION
UNITED STATES ARTESIA DISTRICT
DEPARTMENT OF THE INTERIOR
BUREAU OF LAND MANAGEMENT

FORM APPROVED
OMB No. 1004-0137
Expires: October 31, 2014

SUNDRY NOTICES AND REPORTS ON WELLS
Do not use this form for proposals to drill or to re-enter an abandoned well. Use Form 3160-3 (APD) for such proposals.

5. Lease Serial No.
NMNM012121

6. If Indian, Allottee or Tribe Name

SUBMIT IN TRIPLICATE - Other instructions on page 2.

7. If Unit of CA/Agreement, Name and/or No.

1. Type of Well
☒ Oil Well ☐ Gas Well ☐ Other

8. Well Name and No.
Cotton Draw 14 Fed #3H & #4H

2. Name of Operator
Devon Energy Production Co LP (6137)

9. API Well No.
3H) 30-015-42504 4H) 30-015-42505

3a. Address
PO BOX 250, ARTESIA, NM 88211

3b. Phone No. (include area code)
575-748-3371

10. Field and Pool or Exploratory Area
Paduca; Bone Spring

4. Location of Well (Footage, Sec., T., R., M., or Survey Description)
 3H) 330' FNL & 1200' FEL, UNIT A
 4H) 330' FNL & 1150' FEL, UNIT A
 SEC 14, T25S, R31E

11. County or Parish, State
Eddy County, NM

12. CHECK THE APPROPRIATE BOX(ES) TO INDICATE NATURE OF NOTICE, REPORT OR OTHER DATA

TYPE OF SUBMISSION	TYPE OF ACTION			
<input type="checkbox"/> Notice of Intent	<input type="checkbox"/> Acidize	<input type="checkbox"/> Deepen	<input type="checkbox"/> Production (Start/Resume)	<input type="checkbox"/> Water Shut-Off
<input checked="" type="checkbox"/> Subsequent Report	<input type="checkbox"/> Alter Casing	<input type="checkbox"/> Fracture Treat	<input checked="" type="checkbox"/> Reclamation	<input type="checkbox"/> Well Integrity
<input type="checkbox"/> Final Abandonment Notice	<input type="checkbox"/> Casing Repair	<input type="checkbox"/> New Construction	<input type="checkbox"/> Recomplete	<input type="checkbox"/> Other
	<input type="checkbox"/> Change Plans	<input type="checkbox"/> Plug and Abandon	<input type="checkbox"/> Temporarily Abandon	<input type="checkbox"/> Downsizing
	<input type="checkbox"/> Convert to Injection	<input type="checkbox"/> Plug Back	<input type="checkbox"/> Water Disposal	

13. Describe Proposed or Completed Operation: Clearly state all pertinent details, including estimated starting date of any proposed work and approximate duration thereof. If the proposal is to deepen directionally or recompleat horizontally, give subsurface locations and measured and true vertical depths of all pertinent markers and zones. Attach the Bond under which the work will be performed or provide the Bond No. on file with BLM/BIA. Required subsequent reports must be filed within 30 days following completion of the involved operations. If the operation results in a multiple completion or recompleat in a new interval, a Form 3160-4 must be filed once testing has been completed. Final Abandonment Notices must be filed only after all requirements, including reclamation, have been completed and the operator has determined that the site is ready for final inspection.)

THIS 2 WELL PAD LOCATION HAS BEEN DOWNSIZED. ACRES RECLAIMED = 2.3157

12/21/15
 Accepted for Record
 NMDCO

Accepted for Record Purposes.
Approval Subject to Onsite Inspection.
If BLM Objectives are not achieved,
additional work may be required.

Date: 12-13-15
 Signature: *[Signature]*

14. I hereby certify that the foregoing is true and correct. Name (Printed/Typed)
 Denise Menoud (575-746-5544)

Title Admin Field Support

Signature *[Signature]* Date 10/02/2015

THIS SPACE FOR FEDERAL OR STATE OFFICE USE

Approved by

Title

Date

Conditions of approval, if any, are attached. Approval of this notice does not warrant or certify that the applicant holds legal or equitable title to those rights in the subject lease which would entitle the applicant to conduct operations thereon.

Office

Title 18 U.S.C. Section 1001 and Title 43 U.S.C. Section 1212, make it a crime for any person knowingly and willfully to make to any department or agency of the United States any false, fictitious or fraudulent statements or representations as to any matter within its jurisdiction.



Interim Site Reclamation

Devon Energy Prod. Co.

Cotton Draw 14 Fed 3H
API #30-015-42504

Cotton Draw 14 Fed 4H
API #30-015-42505

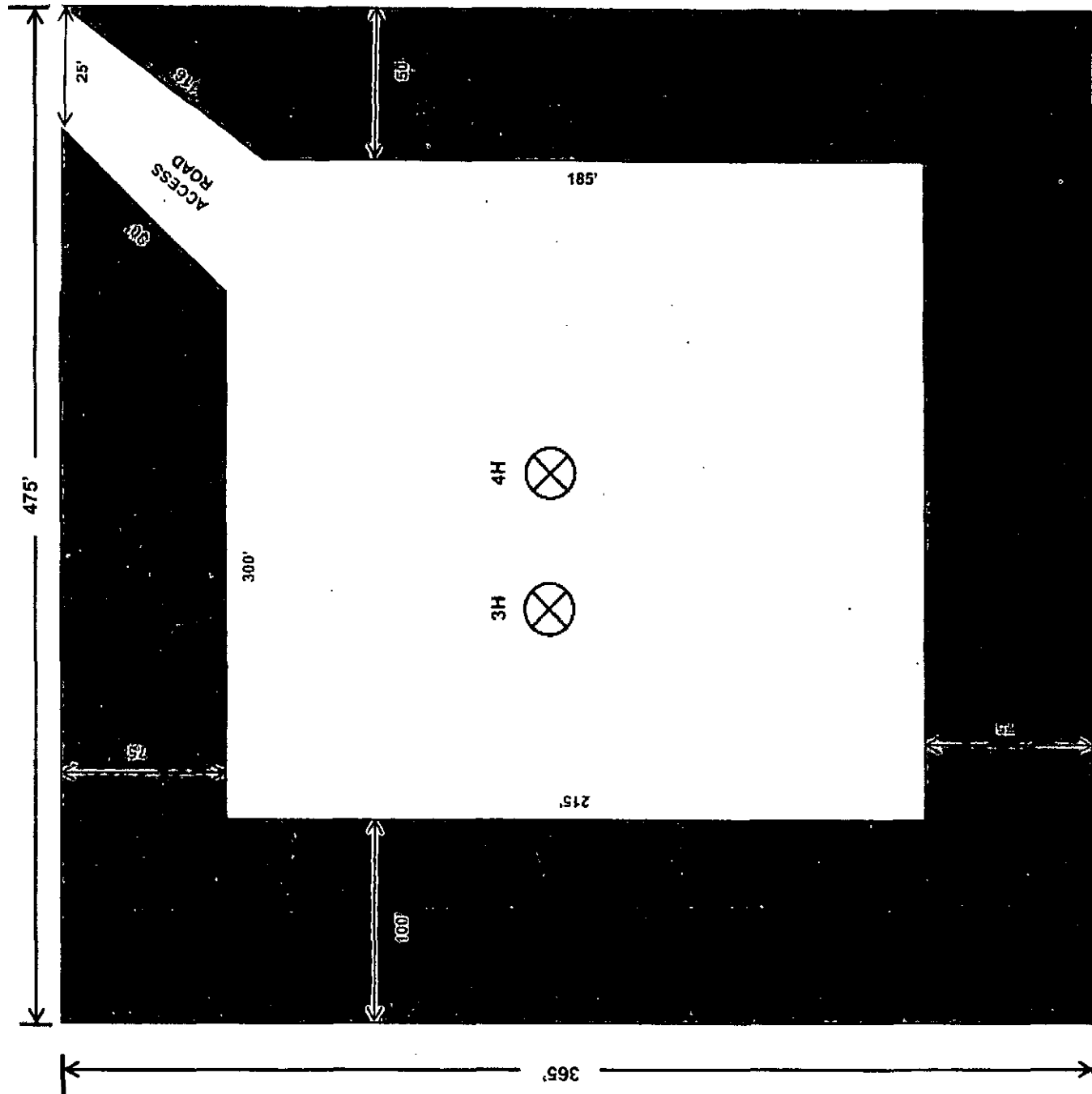
Sec. 14-T25S-R31E
Eddy County, NM

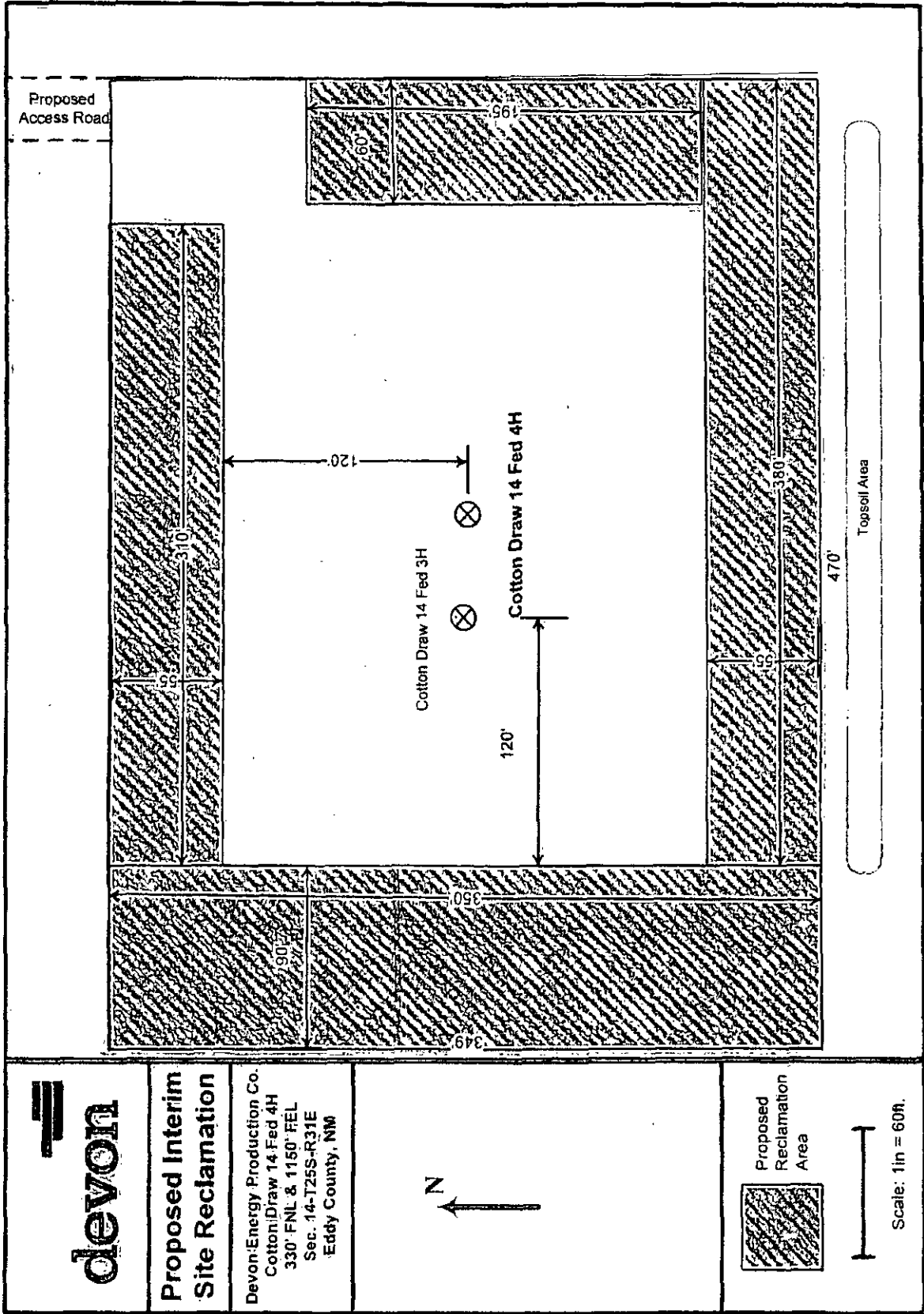
N
↑



Area
Reclaimed
= 2.3157 Acres


D. Menoud





**Proposed Interim
Site Reclamation**

Devon Energy Production Co.
Cotton Draw 14 Fed 4H
330' FNL & 1150' FEL
Sec. 14-T25S-R31E
Eddy County, NM



Scale: 1in = 60ft.