

UNITED STATES  
DEPARTMENT OF THE INTERIOR  
BUREAU OF LAND MANAGEMENT

OCD Artesia

FORM APPROVED  
OMB No. 1004-0137  
Expires: July 31, 2010

**SUNDRY NOTICES AND REPORTS ON WELLS**  
**Do not use this form for proposals to drill or to re-enter an  
abandoned well. Use Form 3160-3 (APD) for such proposals.**

5. Lease Serial No. NMNM90534  
6. If Indian, Allottee or Tribe Name

**SUBMIT IN TRIPLICATE – Other instructions on page 2.**

1. Type of Well

☒ Oil Well ☐ Gas Well ☐ Other

2. Name of Operator

DEVON ENERGY PRODUCTION CO LP

3a. Address

PO BOX 250, ARTESIA, NM 88211

3b. Phone No. (include area code)

575-748-3371

7. If Unit of CA/Agreement, Name and/or No.

8. Well Name and No.

BEETLE JUICE 19 FED 2H

9. API Well No.

30-015-38989

10. Field and Pool or Exploratory Area

HACKBERRY; BONE SPRING, NW

4. Location of Well (Footage, Sec., T., R., M., or Survey Description)

250' FNL & 1670' FEL, SEC 19, T19S, R31E

11. Country or Parish, State

EDDY COUNTY, NM

**12. CHECK THE APPROPRIATE BOX(ES) TO INDICATE NATURE OF NOTICE, REPORT OR OTHER DATA**

TYPE OF SUBMISSION	TYPE OF ACTION			
<input type="checkbox"/> Notice of Intent	<input type="checkbox"/> Acidize	<input type="checkbox"/> Deepen	<input type="checkbox"/> Production (Start/Resume)	<input type="checkbox"/> Water Shut-Off
<input checked="" type="checkbox"/> Subsequent Report	<input type="checkbox"/> Alter Casing	<input type="checkbox"/> Fracture Treat	<input checked="" type="checkbox"/> Reclamation	<input type="checkbox"/> Well Integrity
<input type="checkbox"/> Final Abandonment Notice	<input type="checkbox"/> Casing Repair	<input type="checkbox"/> New Construction	<input type="checkbox"/> Recomplete	<input type="checkbox"/> Other
	<input type="checkbox"/> Change Plans	<input type="checkbox"/> Plug and Abandon	<input type="checkbox"/> Temporarily Abandon	
	<input type="checkbox"/> Convert to Injection	<input type="checkbox"/> Plug Back	<input type="checkbox"/> Water Disposal	

13. Describe Proposed or Completed Operation: Clearly state all pertinent details, including estimated starting date of any proposed work and approximate duration thereof. If the proposal is to deepen directionally or recompleat horizontally, give subsurface locations and measured and true vertical depths of all pertinent markers and zones. Attach the Bond under which the work will be performed or provide the Bond No. on file with BLM/BIA. Required subsequent reports must be filed within 30 days following completion of the involved operations. If the operation results in a multiple completion or recompleat in a new interval, a Form 3160-4 must be filed once testing has been completed. Final Abandonment Notices must be filed only after all requirements, including reclamation, have been completed and the operator has determined that the site is ready for final inspection.)

THIS LOCATION HAS BEEN DOWNSIZED FROM THE ORIGINAL PAD OF 420' X 350'. PLEASE SEE DIAGRAM ATTACHED.

ACRES RECLAIMED: 2.0723

12/24/15  
Accepted for Record  
RECORD

NM OIL CONSERVATION  
ARTESIA DISTRICT

DEC 18 2015

RECEIVED

**Accepted for Record Purposes.**  
**Approval Subject to Onsite Inspection.**  
**If BLM Objectives are not achieved,**  
**additional work may be required.**

Date: 12-12-15

Signature: James G. Carr

14. I hereby certify that the foregoing is true and correct. Name (Printed/Typed)

DENISE MENOUD (575-746-5544)

Title ADMIN FIELD SUPPORT 4

Signature

*D. Menoud*

Date 10/31/2012

**THIS SPACE FOR FEDERAL OR STATE OFFICE USE**

Approved by

Title

Date

Conditions of approval, if any, are attached. Approval of this notice does not warrant or certify that the applicant holds legal or equitable title to those rights in the subject lease which would entitle the applicant to conduct operations thereon.

Office

Title 18 U.S.C. Section 1001 and Title 43 U.S.C. Section 1212, make it a crime for any person knowingly and willfully to make to any department or agency of the United States any false, fictitious or fraudulent statements or representations as to any matter within its jurisdiction.




devon

Interim  
Site  
Reclamation

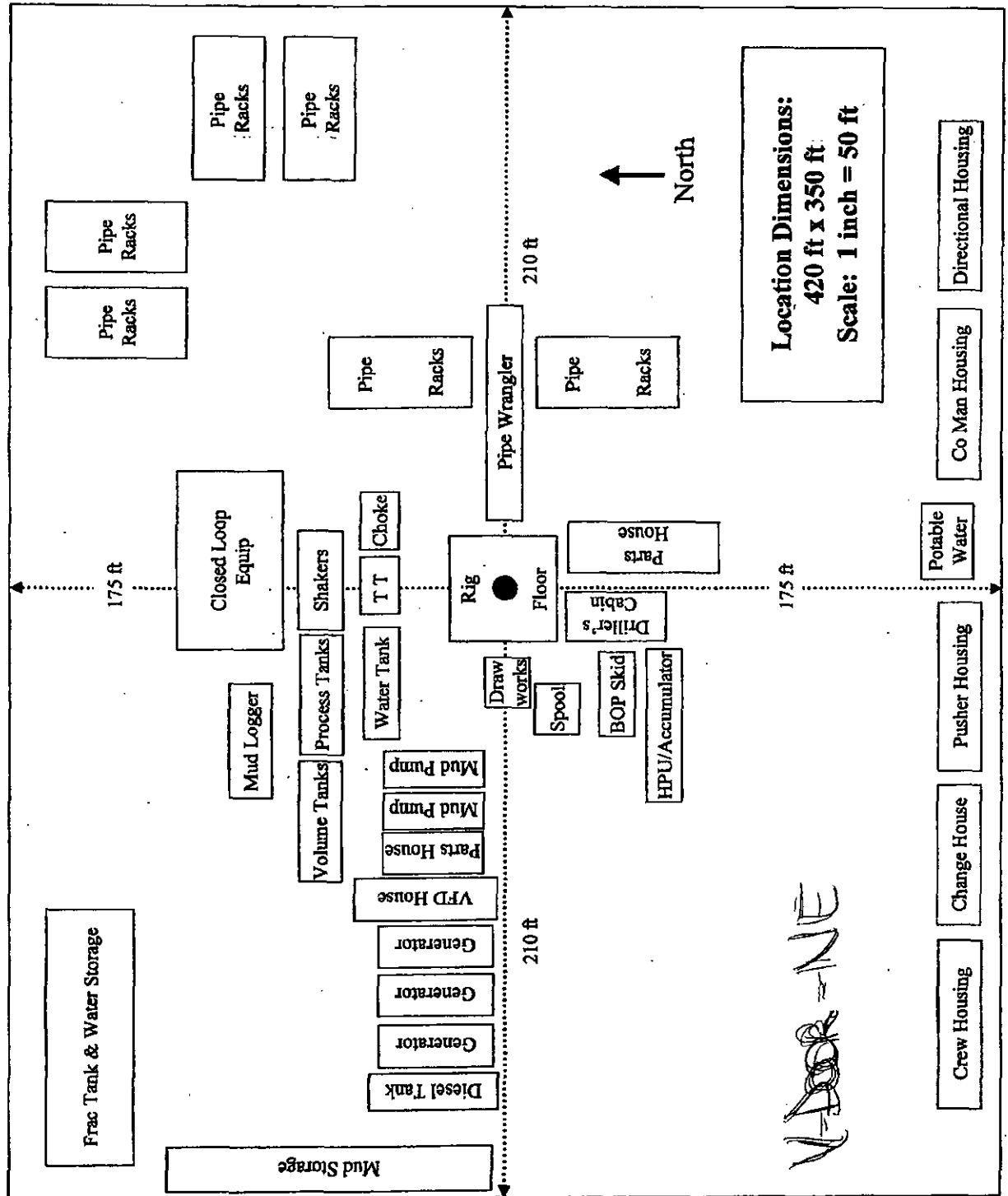
Devon Energy  
Production Co.  
Wellbore 19 Fed #2H  
API #30-015-38989  
Sec. 19-T19S-R31E  
Eddy County, NM



Reclamation  
Area




# H&P Flex Rig Location Layout



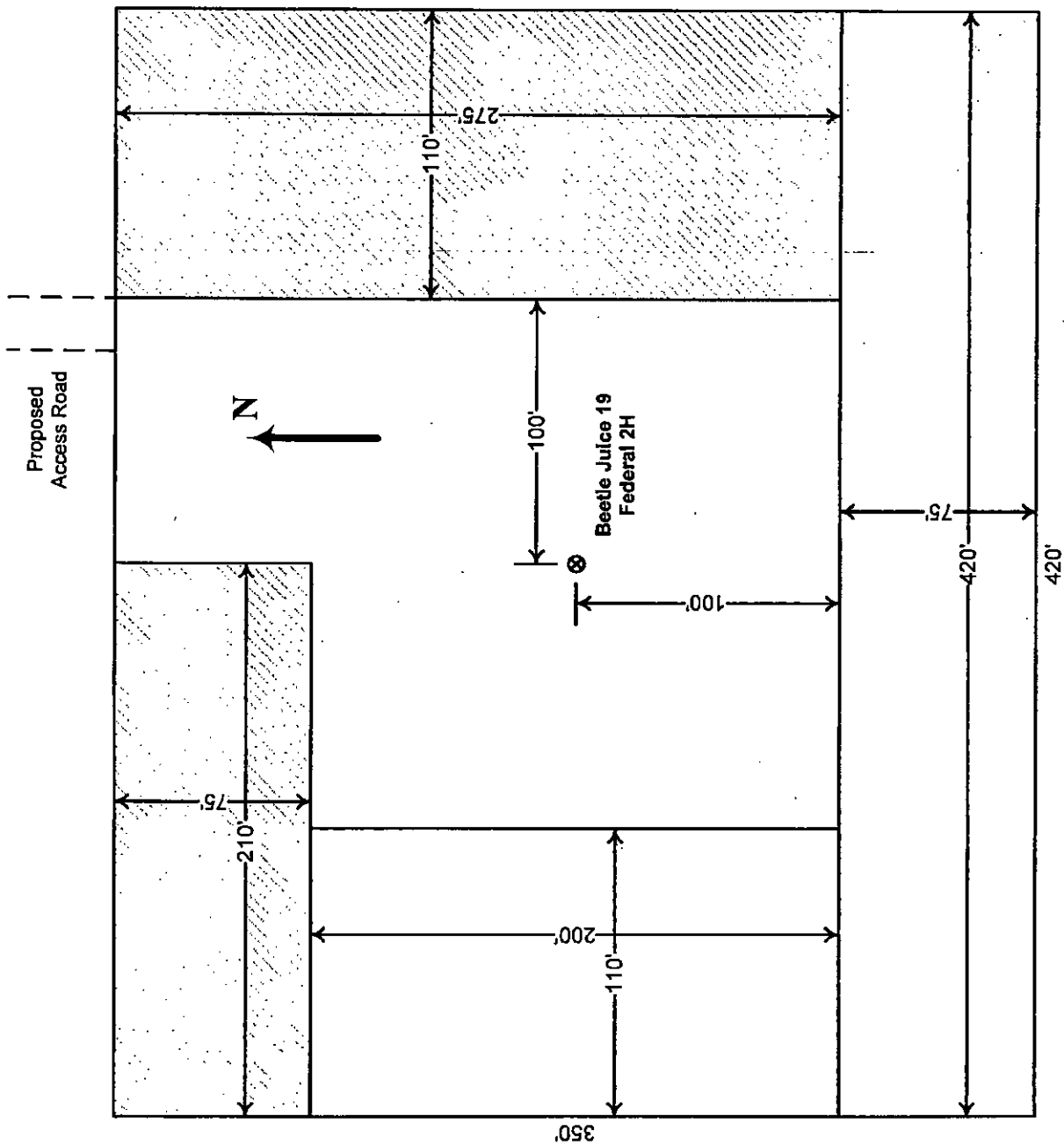


## Proposed Interim Site Reclamation

Devon Energy Production Co.  
Beetle Juice 19 Federal 2H  
250' FNL & 1670' FEL  
Sec. 19-T19S-R31E  
Eddy County, NM



Scale: 1in = 60ft.



X

↑  
NORTH

DEVON ENERGY

BEEBLE JUICE "19" FED. #2 H

32° 55' 24" 859 N

GPS 103° 9' 05" 44 69 W

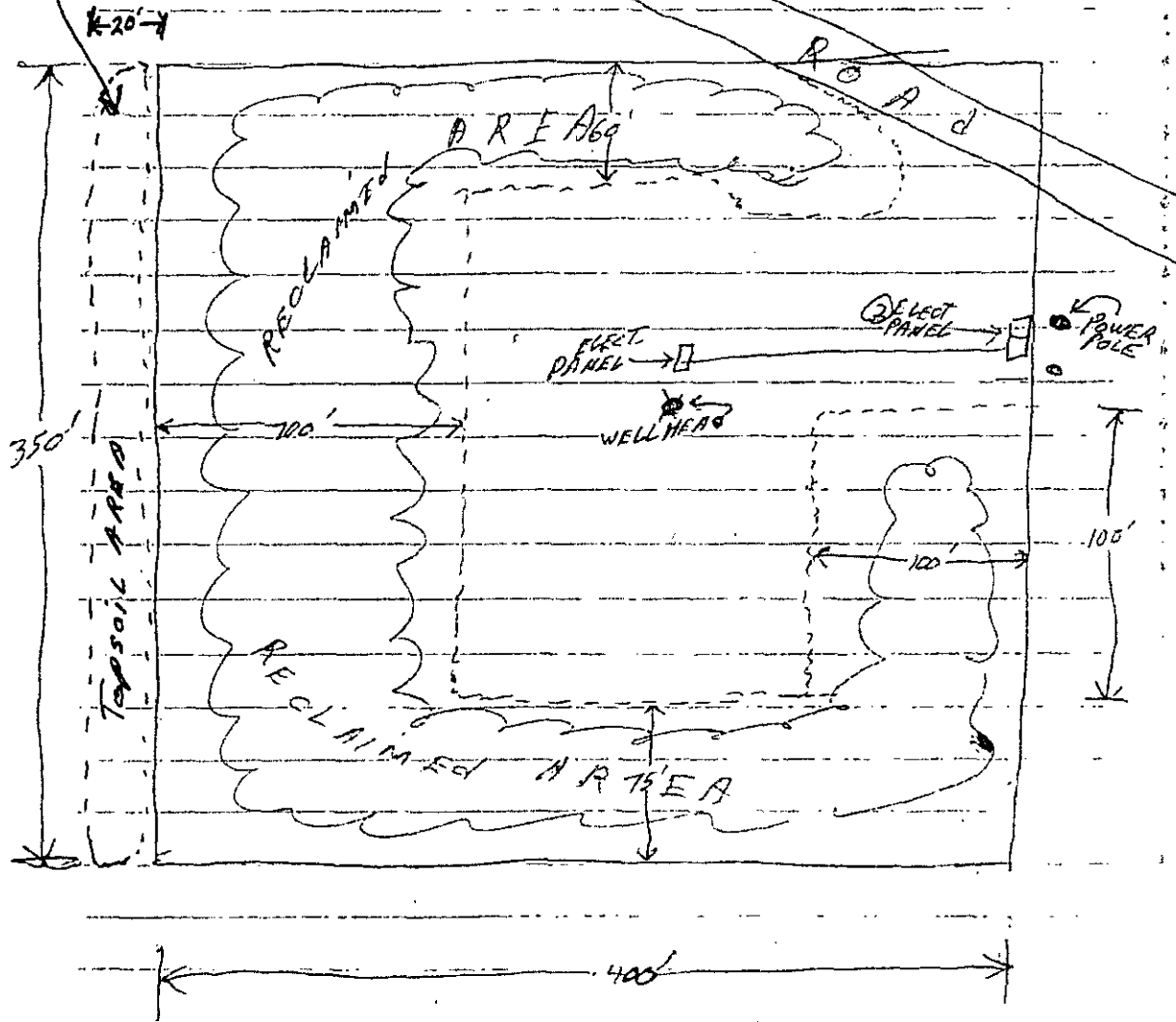
NOT REED

1.8262 ACRES RE-CLAIMED

REVISED

→ 2.461 ACRES @ TOPSOIL AREA

= 2.0723



8/22/2012