

UNITED STATES
DEPARTMENT OF THE INTERIOR
BUREAU OF LAND MANAGEMENT

OCD Artesia

FORM APPROVED
OMB No. 1004-0137
Expires: October 31, 2014

SUNDRY NOTICES AND REPORTS ON WELLS
Do not use this form for proposals to drill or to re-enter an abandoned well. Use Form 3160-3 (APD) for such proposals.

SUBMIT IN TRIPLICATE – Other instructions on page 2.

1. Type of Well <input checked="" type="checkbox"/> Oil Well <input type="checkbox"/> Gas Well <input type="checkbox"/> Other		5. Lease Serial No. NM0107697; NM09003; NM112274
2. Name of Operator DEVON ENERGY PRODUCTION CO LP (6137)		6. If Indian, Allottee or Tribe Name
3a. Address PO BOX 250, ARTESIA, NM 88211	3b. Phone No. (include area code) 575-748-3371	7. If Unit of CA/Agreement, Name and/or No.
4. Location of Well (Footage, Sec., T., R., M., or Survey Description) H) 1030' FNL & 225' FWL H) 1080' FNL & 225' FWL UNIT A, SEC 23, T19S, R31E		8. Well Name and No. Antares 23 Fed Com 1H and 2H
		9. API Well No. 1H) 30-015-41105 2) 30-015-41106
		10. Field and Pool or Exploratory Area Lusk; Bone Spring West
		11. County or Parish, State Eddy County, NM

12. CHECK THE APPROPRIATE BOX(ES) TO INDICATE NATURE OF NOTICE, REPORT OR OTHER DATA

TYPE OF SUBMISSION	TYPE OF ACTION			
<input type="checkbox"/> Notice of Intent	<input type="checkbox"/> Acidize	<input type="checkbox"/> Deepen	<input type="checkbox"/> Production (Start/Resume)	<input type="checkbox"/> Water Shut-Off
<input checked="" type="checkbox"/> Subsequent Report	<input type="checkbox"/> Alter Casing	<input type="checkbox"/> Fracture Treat	<input checked="" type="checkbox"/> Reclamation	<input type="checkbox"/> Well Integrity
<input type="checkbox"/> Final Abandonment Notice	<input type="checkbox"/> Casing Repair	<input type="checkbox"/> New Construction	<input type="checkbox"/> Recomplete	<input type="checkbox"/> Other
	<input type="checkbox"/> Change Plans	<input type="checkbox"/> Plug and Abandon	<input type="checkbox"/> Temporarily Abandon	DOWNSIZING
	<input type="checkbox"/> Convert to Injection	<input type="checkbox"/> Plug Back	<input type="checkbox"/> Water Disposal	

13. Describe Proposed or Completed Operation: Clearly state all pertinent details, including estimated starting date of any proposed work and approximate duration thereof. If the proposal is to deepen directionally or recompleat horizontally, give subsurface locations and measured and true vertical depths of all pertinent markers and zones. Attach the Bond under which the work will be performed or provide the Bond No. on file with BLM/BIA. Required subsequent reports must be filed within 30 days following completion of the involved operations. If the operation results in a multiple completion or recompleat in a new interval, a Form 3160-4 must be filed once testing has been completed. Final Abandonment Notices must be filed only after all requirements, including reclamation, have been completed and the operator has determined that the site is ready for final inspection.)

THIS 2-WELL PAD LOCATION HAS BEEN DOWNSIZED FROM AN ORIGINAL PAD SIZE OF 325' X 470'. ACRES RECLAIMED = 1.6747.

NM OIL CONSERVATION
ARTESIA DISTRICT

DEC 18 2015

RECEIVED

Accepted for Record Purposes.
Approval Subject to Onsite Inspection.
If BLM Objectives are not achieved,
additional work may be required.

Date: 12-12-15

Signature: *James A. Bono*

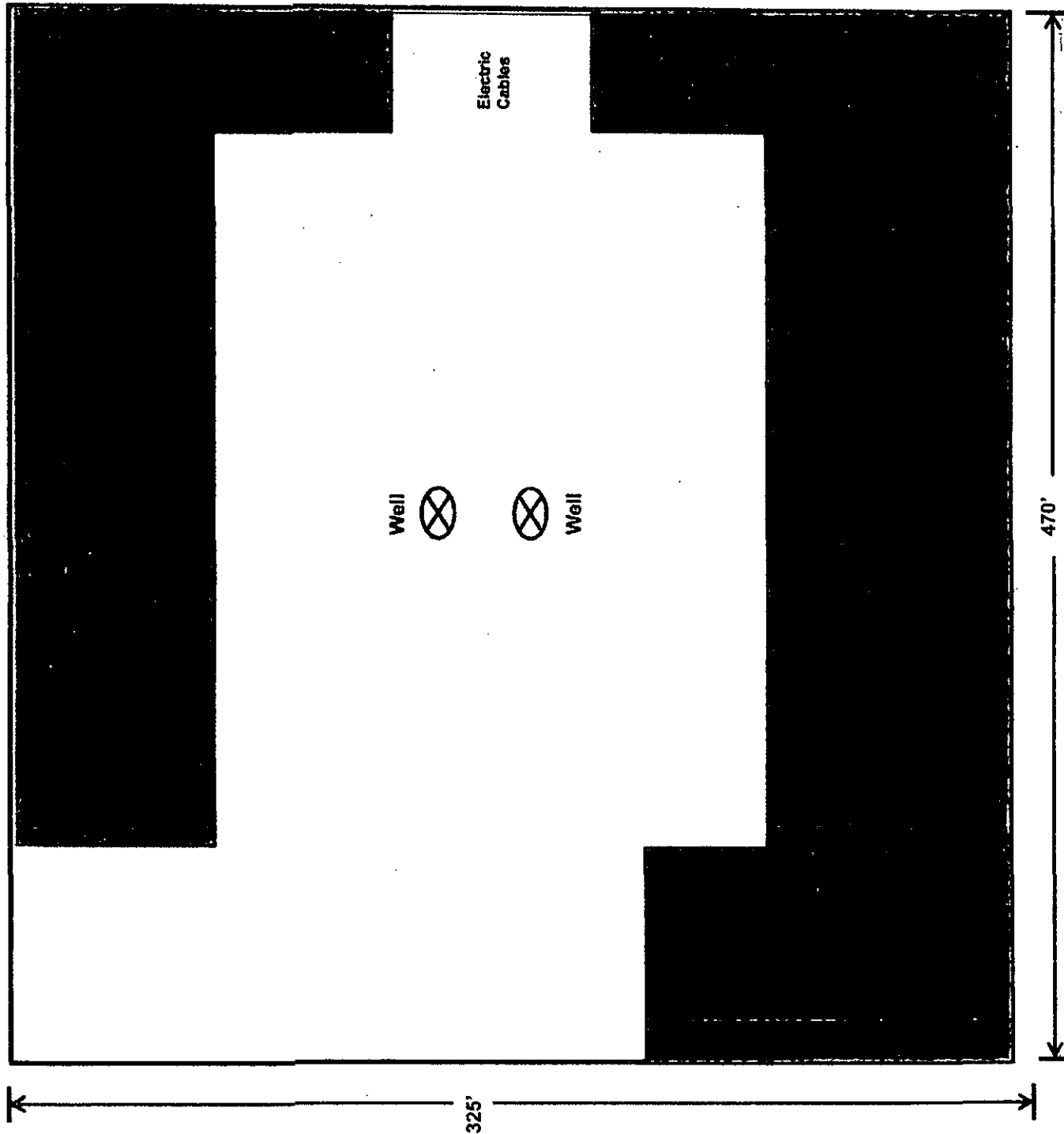
14. I hereby certify that the foregoing is true and correct. Name (Printed/Typed) DENISE MENOUD (575-746-5544)		Title ADMIN FIELD SUPPORT
Signature <i>Denise Menoud</i>		Date 5/27/2014

THIS SPACE FOR FEDERAL OR STATE OFFICE USE

Approved by	Title	Date
Conditions of approval, if any, are attached. Approval of this notice does not warrant or certify that the applicant holds legal or equitable title to those rights in the subject lease which would entitle the applicant to conduct operations thereon.	Office	

Title 18 U.S.C. Section 1001 and Title 43 U.S.C. Section 1212, make it a crime for any person knowingly and willfully to make to any department or agency of the United States any false, fictitious or fraudulent statements or representations as to any matter within its jurisdiction

Instructions on page 2)



Area Reclaimed = 1.6747 Acres

ROAD N:YN: YN: YOYO:YO:YP:YQ:YQ:YP:YQ:YQ:YQ: YQ:±YP:»YQ:■YQ:«YQ:°YP:°YQ:½YQ:¼YQ

ROAD

Electric
Cables

Well



Well

470'

325'

devon

Interim
Site
Reclamation

Devon Energy Prod. Co.

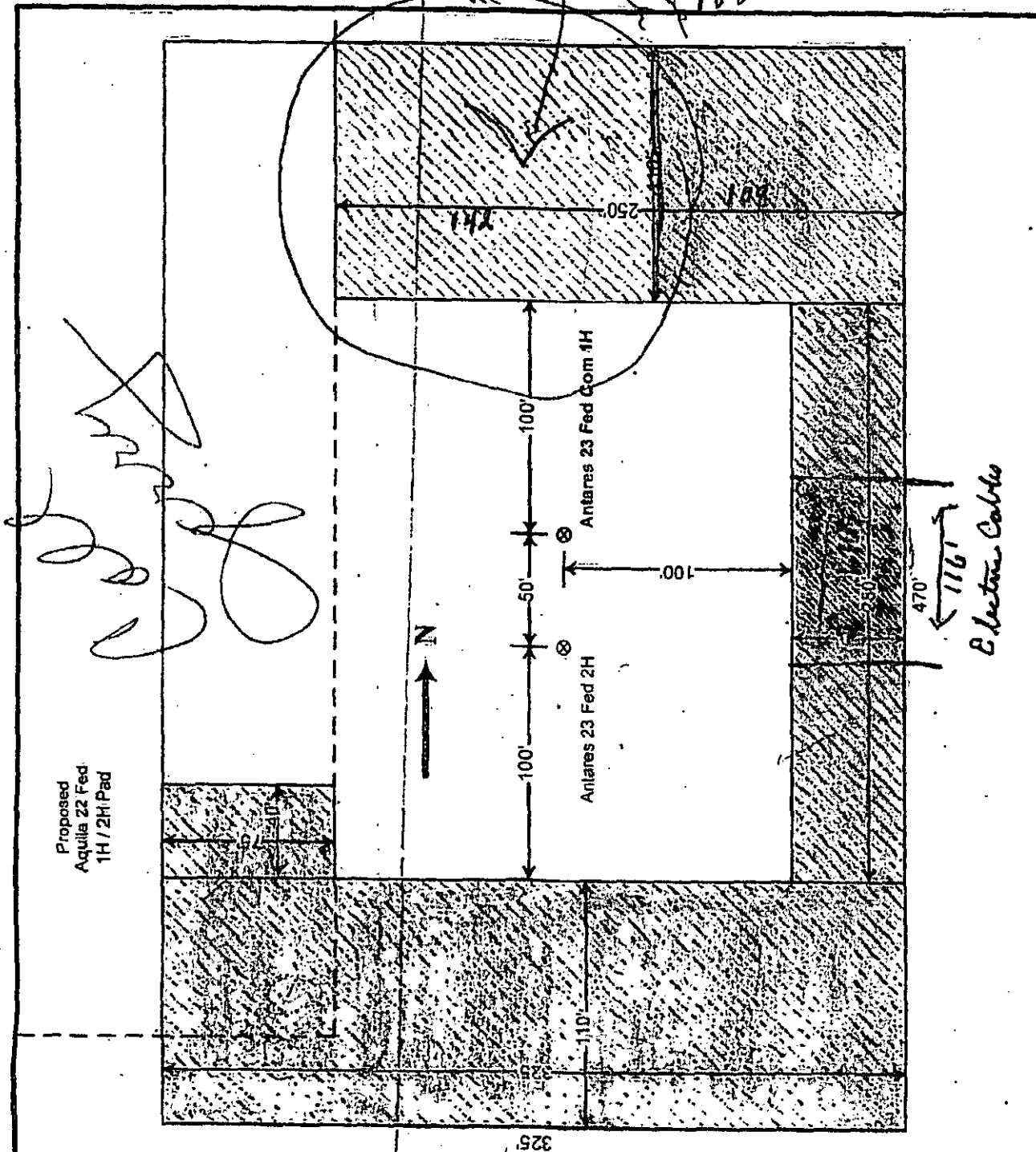
Antares 23 Fed 1H
API #30-015-40627

Antares 23 Fed 2H
API #30-015-40755

Sec. 22-T19S-R31E
Eddy County, NM

Area
Reclaimed
= 0. Acres

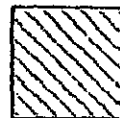
175
 337
 275
 62
 ← 162°



devon

Proposed Interim Site Reclamation

Devon Energy Production Co.
 Antares 23 Fed Com 1H
 1030' FNL & 225' FWL
 Sec. 23-T19S-R31E
 Eddy County, NM



Proposed Reclamation Area



Scale: 1 in = 60 ft.

June 6/7/14

1/2 table




devon

Proposed Interim Site Reclamation

Devon Energy Production Co.
Aquila 22 Fed 2H & 1
1040' FNL & 50' FEL
Sec. 22-T19S-R31E
Eddy County, NM

ANTARES
1 + 2



Proposed
Reclamation
Area



Scale: 1in = 60ft.

