

UNITED STATES
DEPARTMENT OF THE INTERIOR
BUREAU OF LAND MANAGEMENT

OCD-ARTESI

FORM APPROVED
OMB NO. 1004-0135
Expires: July 31, 2010**SUNDRY NOTICES AND REPORTS ON WELLS**
*Do not use this form for proposals to drill or to re-enter an abandoned well. Use form 3160-3 (APD) for such proposals.*5. Lease Serial No.
NMNM114969

6. If Indian, Allottee or Tribe Name

SUBMIT IN TRIPLICATE - Other instructions on reverse side.

7. If Unit or CA/Agreement, Name and/or No.

1. Type of Well

☒ Oil Well ☐ Gas Well ☐ Other

8. Well Name and No.

ASIO OTUS FEDERAL 3H

2. Name of Operator
COG OPERATING LLCContact: ERIC CONKLIN
E-Mail: econklin@concho.com

9. API Well No.

30-015-42395-00-S1

3a. Address
600 W ILLINOIS AVENUE
MIDLAND, TX 797013b. Phone No. (include area code)
Ph: 575-748-693810. Field and Pool, or Exploratory
WELCH

4. Location of Well (Footage, Sec., T., R., M., or Survey Description)

Sec 18 T26S R27E SESW 50FSL 1550FWL
32.035195 N Lat, 104.232212 W Lon

11. County or Parish, and State

EDDY COUNTY, NM

12. CHECK APPROPRIATE BOX(ES) TO INDICATE NATURE OF NOTICE, REPORT, OR OTHER DATA

TYPE OF SUBMISSION	TYPE OF ACTION			
<input type="checkbox"/> Notice of Intent	<input type="checkbox"/> Acidize	<input type="checkbox"/> Deepen	<input type="checkbox"/> Production (Start/Resume)	<input type="checkbox"/> Water Shut-Off
<input checked="" type="checkbox"/> Subsequent Report	<input type="checkbox"/> Alter Casing	<input type="checkbox"/> Fracture Treat	<input type="checkbox"/> Reclamation	<input type="checkbox"/> Well Integrity
<input type="checkbox"/> Final Abandonment Notice	<input type="checkbox"/> Casing Repair	<input type="checkbox"/> New Construction	<input type="checkbox"/> Recomplete	<input checked="" type="checkbox"/> Other
	<input type="checkbox"/> Change Plans	<input type="checkbox"/> Plug and Abandon	<input type="checkbox"/> Temporarily Abandon	Site Facility Diagram/Security Plan
	<input type="checkbox"/> Convert to Injection	<input type="checkbox"/> Plug Back	<input type="checkbox"/> Water Disposal	

13. Describe Proposed or Completed Operation (clearly state all pertinent details, including estimated starting date of any proposed work and approximate duration thereof. If the proposal is to deepen directionally or recompleat horizontally, give subsurface locations and measured and true vertical depths of all pertinent markers and zones. Attach the Bond under which the work will be performed or provide the Bond No. on file with BLM/BIA. Required subsequent reports shall be filed within 30 days following completion of the involved operations. If the operation results in a multiple completion or recompleat in a new interval, a Form 3160-4 shall be filed once testing has been completed. Final Abandonment Notices shall be filed only after all requirements, including reclamation, have been completed, and the operator has determined that the site is ready for final inspection.)

Updated- Site Facility Diagram

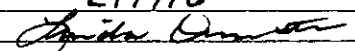
NM OIL CONSERVATION Accepted for Record Purposes.

ARTESIA DISTRICT

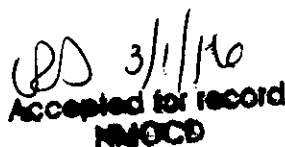
Approval Subject to Onsite Inspection.

FEB 29 2016

Date: 2/9/16



RECEIVED


Accepted for record
NMOCD

14. I hereby certify that the foregoing is true and correct.

Electronic Submission #324542 verified by the BLM Well Information System

For COG OPERATING LLC, sent to the Carlsbad

Committed to AFMSS for processing by JAMIE RHOADES on 12/09/2015 (16JLR0096SE)

Name (Printed/Typed) ERIC CONKLIN

Title PERMITTING TECH

Signature (Electronic Submission)

Date 11/24/2015

THIS SPACE FOR FEDERAL OR STATE OFFICE USE

Approved By

Title

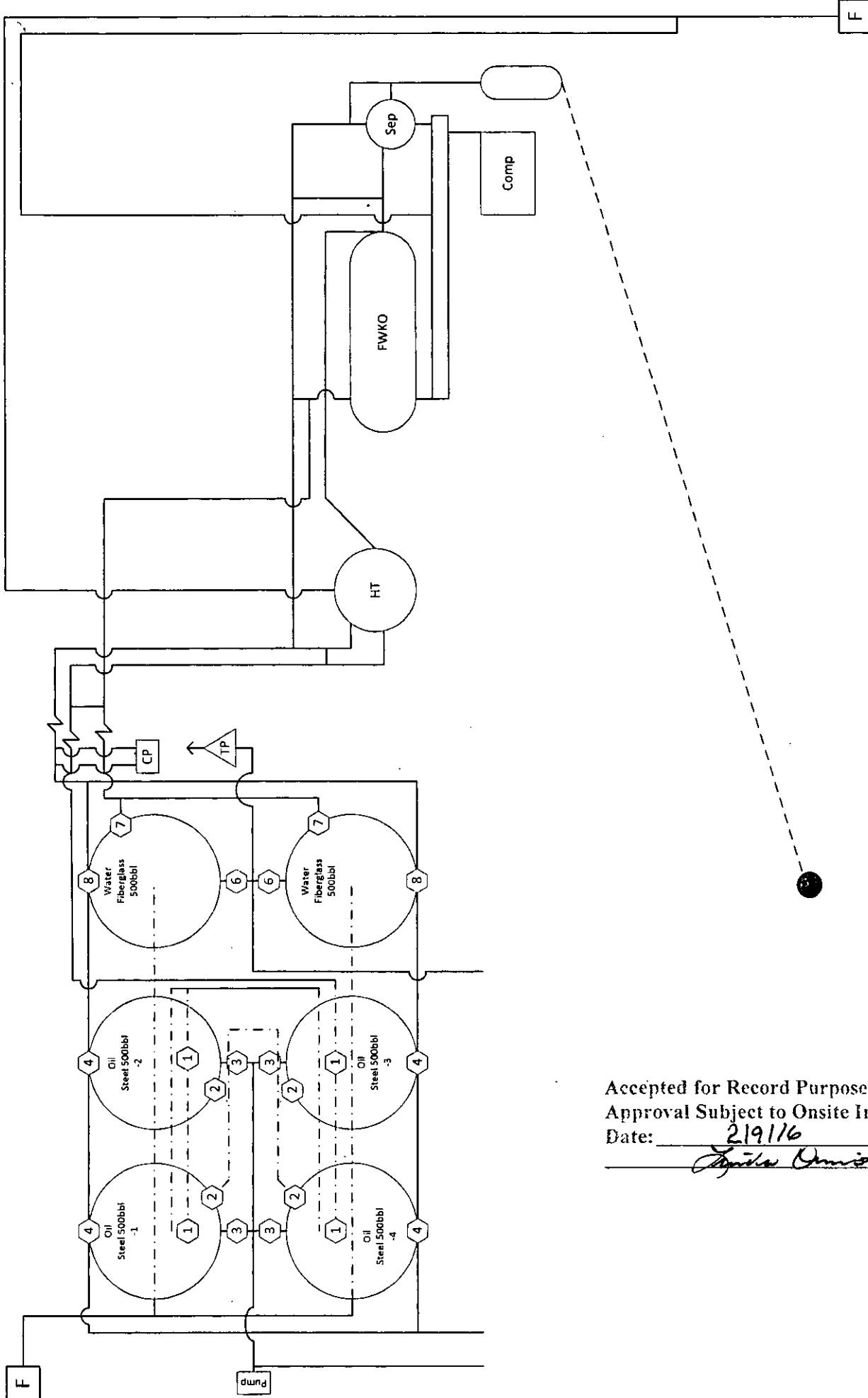
Date

Conditions of approval, if any, are attached. Approval of this notice does not warrant or certify that the applicant holds legal or equitable title to those rights in the subject lease which would entitle the applicant to conduct operations thereon.

Office

Title 18 U.S.C. Section 1001 and Title 43 U.S.C. Section 1212, make it a crime for any person knowingly and willfully to make to any department or agency of the United States any false, fictitious or fraudulent statements or representations as to any matter within its jurisdiction.

** BLM REVISED ** BLM REVISED ** BLM REVISED ** BLM REVISED ** BLM REVISED **



COG Operating LLC.
2208 W Main St.
Artesia, NM 88210

Accepted for Record Purposes.
Approval Subject to Onsite Inspection.
Date: 2/19/16

[Signature]



Asio Otus Federal #3H (CTB)
30-015-42395
NMNM114969
N-18-26S-27E
Eddy County

Production Phase (OT#1)

- A. Valves #1,#2,#4,#7, and #8 Open
- B. Valve #3 Closed and Sealed
- C. Valve #6 Closed
- D. Valves on OT #2, and #3 Positioned:
 - 1. Valves #1, #3, & #4 Closed and sealed

II. Sales Phase (OT#1)

- A. Valves #1, #2 and #4 Closed and Sealed
- B. Valve #3 on OT #1 Open
- C. Valves on OT #2, and #3 Positioned:
 - 1. Valve #1, and #2, Open
 - 2. Valve #3 Closed and Sealed

Production Phase (OT #2)

- A. Valves #1, #2, #4, #7, and #8 Open
- B. Valve #3 Closed and Sealed
- C. Valve #6 Closed
- D. Valves on OT #1, and #3 Positioned:
 - 1. Valves #1, #3 & #4 Closed and Sealed

Sales Phase (OT#2)

- A. Valves #1, #2 and #4 Closed and Sealed
- B. Valve #3 on OT #2 Open
- C. Valves on OT #1, and #3 Positioned:
 - 1. Valve #1, and #2 Open
 - 2. Valve #3 Closed and Sealed

Production Phase (OT #3)

- A. Valves #1,#2,#4,#7, & #8 Open
- B. Valve #3 Closed and Sealed
- C. Valve #6 Closed
- D. Valves on OT #1, and #2, Positioned:
 - 1. Valves #1, #3 & #4 Closed and Sealed

Sales Phase (OT#3)

- A. Valves #1, #2 and #4 Closed and Sealed
- B. Valve #3 on OT #3 Open
- C. Valves on OT #1, and #2 Positioned:
 - 1 Valve #1, and #2 Open
 - 2. Valve #3 Closed and Sealed

Production Phase (OT #4)

- A. Valves #1,#2,#4,#7, & #8 Open
- B. Valve #3 Closed and Sealed
- C. Valve #6 Closed
- D. Valves on OT #1, #2, and #3 Positioned:
 - 1. Valves #1, #3 & #4 Closed and Sealed

Sales Phase (OT#4)

- A. Valves #1, #2 and #4 Closed and Sealed
- B. Valve #3 on OT #4 Open
- C. Valves on OT #1, #2, and #3 Positioned:
 - 1 Valve #1, and #2 Open
 - 2. Valve #3 Closed and Sealed