

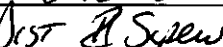
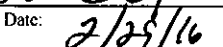


V. Well Test Data					
³¹ Date New Oil	³² Gas Delivery Date	³³ Test Date	³⁴ Test Length 24 hrs	³⁵ Tbg. Pressure	³⁶ Csg. Pressure
³⁷ Choke Size	³⁸ Oil	³⁹ Water	⁴⁰ Gas		⁴¹ Test Method P
⁴² I hereby certify that the rules of the Oil Conservation Division have been complied with and that the information given above is true and complete to the best of my knowledge and belief. Signature: 			OIL CONSERVATION DIVISION		
Printed name: Emily Follis			Approved by: 		
Title: Reg Analyst			Title: 		
E-mail Address: emily.follis@apachecorp.com			Approval Date: 		
Date: 02/19/2016		Phone: 432-818-1801			
('N' status)					

District I
1625 N. French Dr., Hobbs, NM 88240

District II
811 S. First St., Artesia, NM 88210

District III
1000 Rio Brazos Rd., Aztec, NM 87410

District IV
1220 S. St. Francis Dr., Santa Fe, NM 87505

State of New Mexico
Energy, Minerals & Natural Resources

Oil Conservation Division
1220 South St. Francis Dr.
Santa Fe, NM 87505

Submit one copy to appropriate District Office

Form C-104
Revised August 1, 2011

☐ AMENDED REPORT

I. REQUEST FOR ALLOWABLE AND AUTHORIZATION TO TRANSPORT

¹ Operator name and Address Apache Corporation 303 Veterans Airpark Lane Suite 1000 Midland TX 79705		² OGRID Number 873
		³ Reason for Filing Code/ Effective Date NW / 12-17-2015
⁴ API Number 30-015-40901	⁵ Pool Name Cedar Lake; Glorieta - Yeso	⁶ Pool Code 96831
⁷ Property Code 314794	⁸ Property Name NFE FEDERAL COM	⁹ Well Number 37H

II. ¹⁰ Surface Location

UL or lot no. A	Section 7	Township 17-S	Range 31-E	Lot Idn	Feet from the 702	North/South Line NORTH	Feet from the 1000	East/West line EAST	County EDDY
--------------------	--------------	------------------	---------------	---------	----------------------	---------------------------	-----------------------	------------------------	----------------

¹¹ Bottom Hole Location

UL or lot no. A	Section 8	Township 17-S	Range 31-E	Lot Idn	Feet from the 701.5	North/South line NORTH	Feet from the 333.2	East/West line EAST	County EDDY
--------------------	--------------	------------------	---------------	---------	------------------------	---------------------------	------------------------	------------------------	----------------

¹² Lse Code F	¹³ Producing Method Code P	¹⁴ Gas Connection Date 12/17/2015	¹⁵ C-129 Permit Number	¹⁶ C-129 Effective Date	¹⁷ C-129 Expiration Date
-----------------------------	--	---	-----------------------------------	------------------------------------	-------------------------------------

III. Oil and Gas Transporters

¹⁸ Transporter OGRID	¹⁹ Transporter Name and Address	²⁰ O/G/W
221115	Frontier Field Services LLC 4200 East Skelly Drive Suite 700 Tulsa, OK 74135	G
252293	Holly Energy Pipeline 311 W Quay / PO Box 1360 Artesia, NM 88210	O
NM OIL CONSERVATION ARTESIA DISTRICT FEB 29 2016 RECEIVED		

IV. Well Completion Data

²¹ Spud Date 04/25/2015	²² Ready Date 12/17/2015	²³ TD 10,670'	²⁴ PBTD 10,670	²⁵ Perforations 5337' - 10,639'	²⁶ DHIC, MC
²⁷ Hole Size	²⁸ Casing & Tubing Size	²⁹ Depth Set	³⁰ Sacks Cement		
17.5"	13.375"	416'	470 sx Class C		
12.25"	9.625"	3500'	1450 sx Class C		
8.50"	7" / 5.5	4340' / 10,650'	500 sx Class C		
Tubing	2.875	4601			

V. Well Test Data

³¹ Date New Oil 12/17/2015	³² Gas Delivery Date 12/17/2015	³³ Test Date 01/11/2016	³⁴ Test Length 24 hrs	³⁵ Tbg. Pressure	³⁶ Csg. Pressure
³⁷ Choke Size	³⁸ Oil 865	³⁹ Water 2103	⁴⁰ Gas 611		⁴¹ Test Method

⁴² I hereby certify that the rules of the Oil Conservation Division have been complied with and that the information given above is true and complete to the best of my knowledge and belief.

Signature: *Isabel Hudson*

Printed name:
Isabel Hudson

Title:
Reg Analyst

E-mail Address:
Isabel.Hudson@apachecorp.com

Date:
01/21/2016

Phone:
432-818-1142

Approved by:

Title:

Approval Date:

OIL CONSERVATION DIVISION
Accepted for record
NM/OCSD