

UNITED STATES  
DEPARTMENT OF THE INTERIOR  
BUREAU OF LAND MANAGEMENT

OCD-ARTESIA

FORM APPROVED  
OMB NO. 1004-0135  
Expires: July 31, 2010**SUNDRY NOTICES AND REPORTS ON WELLS**  
*Do not use this form for proposals to drill or to re-enter an abandoned well. Use form 3160-3 (APD) for such proposals.*5. Lease Serial No.  
NMNM0557142

6. If Indian, Allottee or Tribe Name

7. If Unit or CA/Agreement, Name and/or No.

**SUBMIT IN TRIPLICATE - Other instructions on reverse side.**8. Well Name and No.  
ROSS EG FEDERAL 149. API Well No.  
30-015-28501-00-S210. Field and Pool, or Exploratory  
N SEVEN RIVERS-GLOR-YESO11. County or Parish, and State  
EDDY COUNTY, NM1. Type of Well  
☒ Oil Well ☐ Gas Well ☐ Other2. Name of Operator  
YATES PETROLEUM CORPORATION  
Contact: TINA HUERTA  
Email: tinah@yatespetroleum.com3a. Address  
105 SOUTH FOURTH STREET  
ARTESIA, NM 882103b. Phone No. (include area code)  
Ph: 575-748-4168  
Fx: 575-748-45854. Location of Well (Footage, Sec., T., R., M., or Survey Description)  
Sec 21 T19S R25E NWNE 660FNL 1980FEL**12. CHECK APPROPRIATE BOX(ES) TO INDICATE NATURE OF NOTICE, REPORT, OR OTHER DATA**

TYPE OF SUBMISSION	TYPE OF ACTION			
<input type="checkbox"/> Notice of Intent	<input type="checkbox"/> Acidize	<input type="checkbox"/> Deepen	<input type="checkbox"/> Production (Start/Resume)	<input type="checkbox"/> Water Shut-Off
<input checked="" type="checkbox"/> Subsequent Report	<input type="checkbox"/> Alter Casing	<input type="checkbox"/> Fracture Treat	<input type="checkbox"/> Reclamation	<input type="checkbox"/> Well Integrity
<input type="checkbox"/> Final Abandonment Notice	<input type="checkbox"/> Casing Repair	<input type="checkbox"/> New Construction	<input type="checkbox"/> Recomplete	<input checked="" type="checkbox"/> Other
	<input type="checkbox"/> Change Plans	<input type="checkbox"/> Plug and Abandon	<input type="checkbox"/> Temporarily Abandon	Production Facility Changes
	<input type="checkbox"/> Convert to Injection	<input type="checkbox"/> Plug Back	<input type="checkbox"/> Water Disposal	

13. Describe Proposed or Completed Operation (clearly state all pertinent details, including estimated starting date of any proposed work and approximate duration thereof. If the proposal is to deepen directionally or recompletable horizontally, give subsurface locations and measured and true vertical depths of all pertinent markers and zones. Attach the Bond under which the work will be performed or provide the Bond No. on file with BLM/BIA. Required subsequent reports shall be filed within 30 days following completion of the involved operations. If the operation results in a multiple completion or recompletable in a new interval, a Form 3160-4 shall be filed once testing has been completed. Final Abandonment Notices shall be filed only after all requirements, including reclamation, have been completed, and the operator has determined that the site is ready for final inspection.)

Yates Petroleum Corporation is submitting the attached updated site facility diagram for the Patriot/Rodke Facility.

**NM OIL CONSERVATION**

ARTESIA DISTRICT

MAR 14 2016

Accepted for Record Purposes.

Approval Subject to Onsite Inspection.

Date: 3/13/16

RECEIVED

Accepted for record  
NMOC

14. I hereby certify that the foregoing is true and correct.	
Electronic Submission #330936 verified by the BLM Well Information System For YATES PETROLEUM CORPORATION, sent to the Carlsbad Committed to AFMSS for processing by LACHELLE NAJERA on 02/08/2016 (16LN0006SE)	
Name (Printed/Typed) TINA HUERTA	Title REG REPORTING SUPERVISOR
Signature (Electronic Submission)	Date 02/05/2016

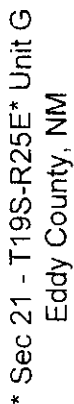
**THIS SPACE FOR FEDERAL OR STATE OFFICE USE**

Approved By _____	Title _____	Date _____
Conditions of approval, if any, are attached. Approval of this notice does not warrant or certify that the applicant holds legal or equitable title to those rights in the subject lease which would entitle the applicant to conduct operations thereon.		Office _____

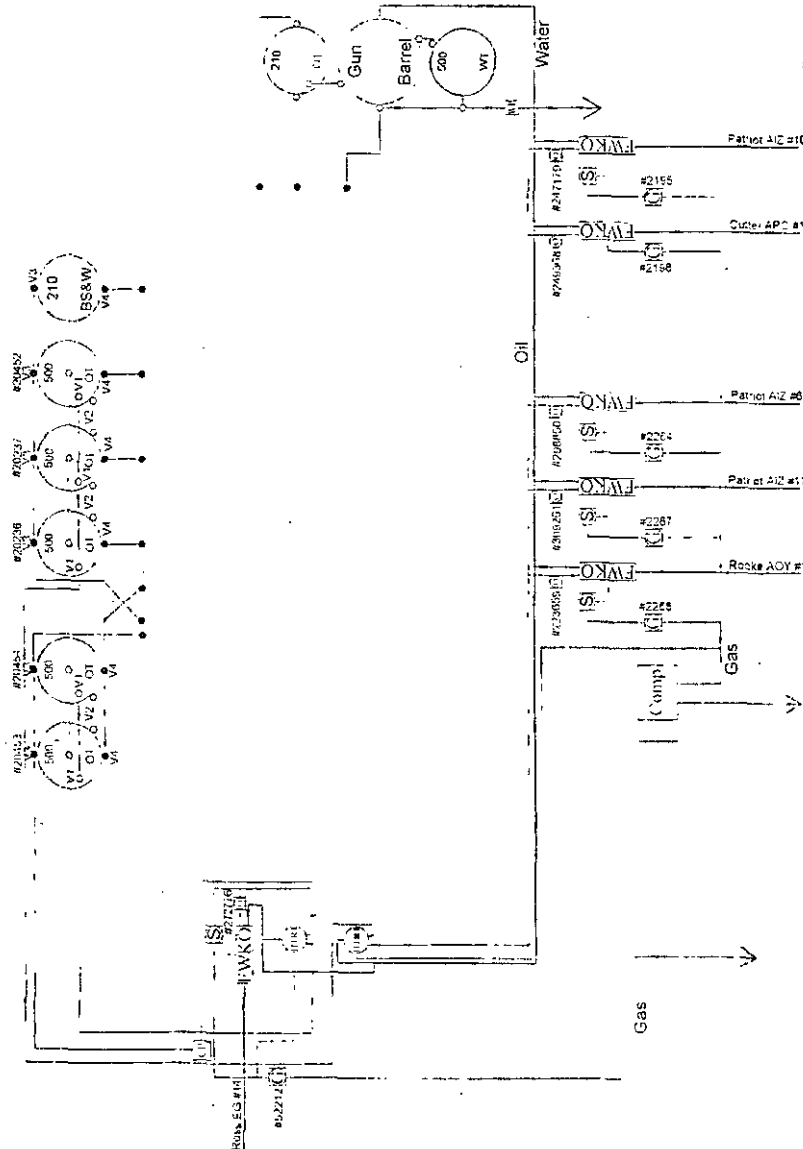
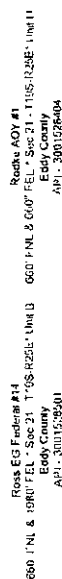

Title 18 U.S.C. Section 1001 and Title 43 U.S.C. Section 1212, make it a crime for any person knowingly and willfully to make to any department or agency of the United States any false, fictitious or fraudulent statements or representations as to any matter within its jurisdiction.

**\*\* BLM REVISED \*\* BLM REVISED \*\* BLM REVISED \*\* BLM REVISED \*\* BLM REVISED \*\***

Accepted for record - NMOC



-Owen Meinke  
-February, 2016



Tank #28152  
Valve 1 Tank Open  
Valve 2 Tank Sealed  
Valve 3 Tank Sealed  
Valve 4 Tank Sealed

Valve 1 Tank Sealed Closed  
Valve 2 Tank Sealed Closed  
Valve 3 Tank Sealed Closed  
Valve 4 Tank Open

**Tank #20237**  
**Valve 1 Tank Open**  
**Valve 2 Tank Sealed**  
**Valve 3 Tank Sealed**  
**Valve 4 Tank Sealed**

Valve 1 Tank Sealed Closed  
Valve 2 Tank Sealed Closed  
Valve 3 Tank Sealed Closed  
Valve 4 Tank Open

**Tank #20236**  
**Valve 1 Tank Open**  
**Valve 2 Tank Sealed**  
**Valve 3 Tank Sealed**  
**Valve 4 Tank Sealed**

Valve 1 Tank Sealed Closed  
Valve 2 Tank Sealed Closed  
Valve 3 Tank Sealed Closed  
Valve 4 Tank Open

Tank #20453  
Valve 1 Tank Open  
Valve 2 Tank Sealed Closed  
Valve 3 Tank Sealed Closed  
Valve 4 Tank Sealed Closed

Valve 1 Tank Sealed Closed  
Valve 2 Tank Sealed Closed  
Valve 3 Tank Sealed Closed  
Valve 4 Tank Open

**Tank #20454**  
Valve 1 Tank Open  
Valve 2 Tank Sealed  
Valve 3 Tank Sealed  
Valve 4 Tank Sealed

Valve 1 Tank Sealed Closed  
Valve 2 Tank Sealed Closed  
Valve 3 Tank Sealed Closed  
Valve 4 Tank Open

Tank	Valve	Valve	Valve	Valve
1	1	2	3	4
2	1	2	3	4
3	1	2	3	4
4	1	2	3	4
5	1	2	3	4
6	1	2	3	4
7	1	2	3	4
8	1	2	3	4
9	1	2	3	4
10	1	2	3	4
11	1	2	3	4
12	1	2	3	4
13	1	2	3	4
14	1	2	3	4
15	1	2	3	4
16	1	2	3	4
17	1	2	3	4
18	1	2	3	4
19	1	2	3	4
20	1	2	3	4
21	1	2	3	4
22	1	2	3	4
23	1	2	3	4
24	1	2	3	4
25	1	2	3	4
26	1	2	3	4
27	1	2	3	4
28	1	2	3	4
29	1	2	3	4
30	1	2	3	4
31	1	2	3	4
32	1	2	3	4
33	1	2	3	4
34	1	2	3	4
35	1	2	3	4
36	1	2	3	4
37	1	2	3	4
38	1	2	3	4
39	1	2	3	4
40	1	2	3	4
41	1	2	3	4
42	1	2	3	4
43	1	2	3	4
44	1	2	3	4
45	1	2	3	4
46	1	2	3	4
47	1	2	3	4
48	1	2	3	4
49	1	2	3	4
50	1	2	3	4
51	1	2	3	4
52	1	2	3	4
53	1	2	3	4
54	1	2	3	4
55	1	2	3	4
56	1	2	3	4
57	1	2	3	4
58	1	2	3	4
59	1	2	3	4
60	1	2	3	4
61	1	2	3	4
62	1	2	3	4
63	1	2	3	4
64	1	2	3	4
65	1	2	3	4
66	1	2	3	4
67	1	2	3	4
68	1	2	3	4
69	1	2	3	4
70	1	2	3	4
71	1	2	3	4
72	1	2	3	4
73	1	2	3	4
74	1	2	3	4
75	1	2	3	4
76	1	2	3	4
77	1	2	3	4
78	1	2	3	4
79	1	2	3	4
80	1	2	3	4
81	1	2	3	4
82	1	2	3	4
83	1	2	3	4
84	1	2	3	4
85	1	2	3	4
86	1	2	3	4
87	1	2	3	4
88	1	2	3	4
89	1	2	3	4
90	1	2	3	4
91	1	2	3	4
92	1	2	3	4
93	1	2	3	4
94	1	2	3	4

Valve 1 Tank	Valve 2 Tank	Valve 3 Tank	Valve 4 Tank
1	1	1	1
2	2	2	2
3	3	3	3
4	4	4	4
5	5	5	5
6	6	6	6
7	7	7	7
8	8	8	8
9	9	9	9
10	10	10	10
11	11	11	11
12	12	12	12
13	13	13	13
14	14	14	14
15	15	15	15
16	16	16	16
17	17	17	17
18	18	18	18
19	19	19	19
20	20	20	20
21	21	21	21
22	22	22	22
23	23	23	23
24	24	24	24
25	25	25	25
26	26	26	26
27	27	27	27
28	28	28	28
29	29	29	29
30	30	30	30
31	31	31	31
32	32	32	32
33	33	33	33
34	34	34	34
35	35	35	35
36	36	36	36
37	37	37	37
38	38	38	38
39	39	39	39
40	40	40	40
41	41	41	41
42	42	42	42
43	43	43	43
44	44	44	44
45	45	45	45
46	46	46	46
47	47	47	47
48	48	48	48
49	49	49	49
50	50	50	50
51	51	51	51
52	52	52	52
53	53	53	53
54	54	54	54
55	55	55	55
56	56	56	56
57	57	57	57
58	58	58	58
59	59	59	59
60	60	60	60
61	61	61	61
62	62	62	62
63	63	63	63
64	64	64	64
65	65	65	65
66	66	66	66
67	67	67	67
68	68	68	68
69	69	69	69
70	70	70	70
71	71	71	71
72	72	72	72
73	73	73	73
74	74	74	74
75	75	75	75
76	76	76	76
77	77	77	77
78	78	78	78
79	79	79	79
80	80	80	80
81	81	81	81
82	82	82	82
83	83	83	83
84	84	84	84
85	85	85	85
86	86	86	86
87	87	87	87
88	88	88	88
89	89	89	89
90	90	90	90
91	91	91	91
92	92	92	92
93	93	93	93
94	94	94	94
95	95	95	95
96	96	96	96
97	97	97	97
98	98	98	98
99	99	99	99
100	100	100	100

Accepted for Record Purposes.  
Approval Subject to Onsite Inspection.  
Date: 3/3/16  
[Signature]

This diagram is subject to the Yates Petroleum Corporation August 1983 Security Plan which is on file at 105 South 4th Street, Artesia, NM