

District I
1623 N. French Dr., Hobbs, NM 88240
District II
1301 W. Grand Avenue, Artesia, NM 88210
District III
1000 Rio Brazos Road, Aztec, NM 87410
District IV
1220 S. St. Francis Dr., Santa Fe, NM 87505

State of New Mexico
Energy Minerals and Natural Resources

Oil Conservation Division
1220 South St. Francis Dr.
Santa Fe, NM 87505

Form C-141
Revised March 17, 1999

Submit 2 Copies to appropriate
District Office in accordance
with Rule 116 on back
side of form

Release Notification and Corrective Action

OPERATOR

☐ Initial Report ☒ Final Report

Name of Company: Devon Energy	Contact: Daniel Suniga	
Address: P. O. Box 250 Artesia, NM 88211	Telephone No.: 575-3905850	
Facility Name: Black Jack 1 Fed 4H	Facility Type: Oil Well	
Surface Owner:	Mineral Owner:	API #: 30-015-37065 2RP-1978

LOCATION OF RELEASE

Unit Letter N	Section 1	Township 24S	Range 30E	Feet from the 330'	North/South Line South	Feet from the 2230'	East/West Line West	County DOY
-------------------------	---------------------	------------------------	---------------------	------------------------------	----------------------------------	-------------------------------	-------------------------------	----------------------

NATURE OF RELEASE



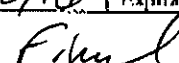
Type of Release: Mix Fluids	Volume of Release - 8 bbls Oil / 2 bbls PW	Volume Recovered - 0.5 bbls Oil / 0.5 bbl PW
Source of Release: Flow line leak	Date and Hour of Occurrence 10/3/13, 9:00 AM	Date and Hour of Discovery 10/3/13, 9:00 AM
Was Immediate Notice Given? <input checked="" type="checkbox"/> Yes <input type="checkbox"/> No <input type="checkbox"/> Not Required	If YES, To Whom? OCDD / Mike Bratcher & BLM/Kim Ames	
By Whom? Hubert Perry	Date and Hour: 10/3/13 10:30 am	
Was a Watercourse Reached? <input type="checkbox"/> Yes <input checked="" type="checkbox"/> No	If YES, Volume Impacting the Watercourse.	

If a Watercourse was Impacted, Describe Fully: *

Describe Cause of Problem and Remedial Action Taken: * A poly line leaked causing a release of 10 barrels of mixed fluids. 1 barrel of fluids was recovered. The line was isolated, replaced and put back into service.

Describe Area Affected and Cleanup Action Taken: * Talon/Li'E was contracted for the correction of this release. The impacted area of the release was excavated to a depth of 3-feet below land surface. The impacted soil was transported to Lea Land, LLC. The bottom and sidewalls of the excavation were tested for chlorides using the field titration method to guide the excavation process. The excavated area was backfilled back to grade using new material transported from a local borrow pit and was contoured to match the surrounding location. The area was seeded on February 21, 2014 using BLM seed mix #2.

I hereby certify that the information given above is true and complete to the best of my knowledge and understand that pursuant to NM/OCDD rules and regulations all operators are required to report and/or file certain release notifications and perform corrective actions for releases which may endanger public health or the environment. The acceptance of a C-141 report by the NM/OCDD marked as "Final Report" does not relieve the operator of liability should their operations have failed to adequately investigate and remediate contamination that pose a threat to ground water, surface water, human health or the environment. In addition, NM/OCDD acceptance of a C-141 report does not relieve the operator of responsibility for compliance with any other federal, state, or local laws and/or regulations.

Signature: 	OIL CONSERVATION DIVISION	
Printed Name: Veronica Teal	Approved by District Supervisor: 	
Title: Admin Field Support	Approval Date: 4/22/16	Expiration Date: N/A
Date: 3/12/2014 Phone: 575-748-9533	Conditions of Approval: 	Attached <input type="checkbox"/>

* Attach Additional Sheets If Necessary

2RP-1978