

UNITED STATES
DEPARTMENT OF THE INTERIOR
BUREAU OF LAND MANAGEMENT

OCD-ARTESIA

FORM APPROVED
OMB NO. 1004-0135
Expires: July 31, 2010**SUNDRY NOTICES AND REPORTS ON WELLS**
*Do not use this form for proposals to drill or to re-enter an abandoned well. Use form 3160-3 (APD) for such proposals.*5. Lease Serial No.
NMNM0487738

6. If Indian, Allottee or Tribe Name

SUBMIT IN TRIPLICATE - Other instructions on reverse side.

7. If Unit or CA/Agreement, Name and/or No.

1. Type of Well

☒ Oil Well ☐ Gas Well ☐ Other8. Well Name and No.
FEDERAL AB 13H

2. Name of Operator

Contact: TINA HUERTA

YATES PETROLEUM CORPORATION Mail: tinah@yatespetroleum.com

9. API Well No.
30-015-37211-00-S1

3a. Address

105 SOUTH FOURTH STREET
ARTESIA, NM 88210

3b. Phone No. (include area code)

Ph: 575-748-4168

Fx: 575-748-4585

10. Field and Pool, or Exploratory
PENASCO DRAW

4. Location of Well (Footage, Sec., T., R., M., or Survey Description)

Sec 32 T18S R25E SESW Lot N 330FSL 1650FWL

11. County or Parish, and State


EDDY COUNTY, NM

12. CHECK APPROPRIATE BOX(ES) TO INDICATE NATURE OF NOTICE, REPORT, OR OTHER DATA

TYPE OF SUBMISSION	TYPE OF ACTION			
<input type="checkbox"/> Notice of Intent	<input type="checkbox"/> Acidize	<input type="checkbox"/> Deepen	<input type="checkbox"/> Production (Start/Resume)	<input type="checkbox"/> Water Shut-Off
<input checked="" type="checkbox"/> Subsequent Report	<input type="checkbox"/> Alter Casing	<input type="checkbox"/> Fracture Treat	<input type="checkbox"/> Reclamation	<input type="checkbox"/> Well Integrity
<input type="checkbox"/> Final Abandonment Notice	<input type="checkbox"/> Casing Repair	<input type="checkbox"/> New Construction	<input type="checkbox"/> Recomplete	<input checked="" type="checkbox"/> Other Production Facility Changes
	<input type="checkbox"/> Change Plans	<input type="checkbox"/> Plug and Abandon	<input type="checkbox"/> Temporarily Abandon	
	<input type="checkbox"/> Convert to Injection	<input type="checkbox"/> Plug Back	<input type="checkbox"/> Water Disposal	

13. Describe Proposed or Completed Operation (clearly state all pertinent details, including estimated starting date of any proposed work and approximate duration thereof. If the proposal is to deepen directionally or recompleat horizontally, give subsurface locations and measured and true vertical depths of all pertinent markers and zones. Attach the Bond under which the work will be performed or provide the Bond No. on file with BLM/BIA. Required subsequent reports shall be filed within 30 days following completion of the involved operations. If the operation results in a multiple completion or recompleat in a new interval, a Form 3160-4 shall be filed once testing has been completed. Final Abandonment Notices shall be filed only after all requirements, including reclamation, have been completed, and the operator has determined that the site is ready for final inspection.)

Yates Petroleum Corporation is submitting the attached updated site facility diagram.

Accepted for record
NMOCNM OIL CONSERVATION
ARTESIA DISTRICT
MAR 21 2016
RECEIVEDAccepted for Record Purposes.
Approval Subject to Onsite Inspection.
Date: 3/8/16


14. I hereby certify that the foregoing is true and correct.

Electronic Submission #332730 verified by the BLM Well Information System
For YATES PETROLEUM CORPORATION, sent to the Carlsbad
Committed to AFMSS for processing by PRISCILLA PEREZ on 03/03/2016 (16PP0623SE)

Name (Printed/Typed) TINA HUERTA

Title REG REPORTING SUPERVISOR

Signature (Electronic Submission)

Date 03/03/2016

THIS SPACE FOR FEDERAL OR STATE OFFICE USE

Approved By _____

Title _____

Date _____

Conditions of approval, if any, are attached. Approval of this notice does not warrant or certify that the applicant holds legal or equitable title to those rights in the subject lease which would entitle the applicant to conduct operations thereon.

Office _____

Title 18 U.S.C. Section 1001 and Title 43 U.S.C. Section 1212, make it a crime for any person knowingly and willfully to make to any department or agency of the United States any false, fictitious or fraudulent statements or representations as to any matter within its jurisdiction.

** BLM REVISED ** BLM REVISED ** BLM REVISED ** BLM REVISED ** BLM REVISED **

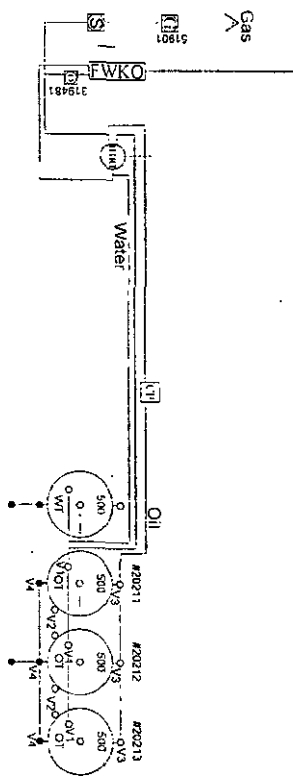
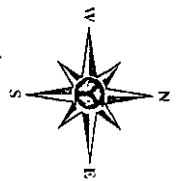


105 South 4th Street * Artesia, NM 88210
(505) 748-1471

-Owen Meinke
-March, 2016

Federal AB #13H

330' FSL & 1650' FWL * Sec 32 - T18S-R25E* Unit N
Eddy County, NM
API - 30-015-37211



WELL LOCATION
Federal AB Com #13H FLOW LINE

Production Phase:

Tank #20211

- Valve 1 Tank Open
- Valve 2 Tank Open
- Valve 3 Tank Open
- Valve 4 Tank Closed

Tank #20212

- Valve 1 Tank Sealed Closed
- Valve 2 Tank Open
- Valve 3 Tank Sealed Closed
- Valve 4 Tank Sealed Closed

Tank #20213

- Valve 1 Tank Sealed Closed
- Valve 2 Tank Sealed Closed
- Valve 3 Tank Sealed Closed
- Valve 4 Tank Sealed Closed

Sales Phase:

Tank #20211

- Valve 1 Tank Sealed Closed
- Valve 2 Tank Sealed Closed
- Valve 3 Tank Sealed Closed
- Valve 4 Tank Sealed Closed

Tank #20212

- Valve 1 Tank Open
- Valve 2 Tank Open
- Valve 3 Tank Open
- Valve 4 Tank Sealed Closed

Tank #20213

- Valve 1 Tank Sealed Closed
- Valve 2 Tank Open
- Valve 3 Tank Sealed Closed
- Valve 4 Tank Sealed Closed

Accepted for Record Purposes.
Approval Subject to Onsite Inspection.
Date: 3/8/16
[Signature]

- = Valve Closed
- = Valve Open
- ⊞ = Gas Meter
- ⊞(WKO) = Free Water Knock Out
- ⊞ = Separator
- ⊞ = Oil "Haltwater" Meter
- ⊞ = Header Tee/tee
- ⊞ = Circulating Pump

This diagram is subject to the Yates Petroleum Corporation August 1983 Security Plan
which is on file at 105 South 4th Street, Artesia, NM