


IN REPLY REFER TO:
NM 71016X
3180 (P0220)

United States Department of the Interior

BUREAU OF LAND MANAGEMENT
Pecos District
Carlsbad Field Office
620 E. Greene
Carlsbad, New Mexico 88220-6292
www.blm.gov/nm



4/20/2016



Reference:

Poker Lake Unit CVX JV Big Sinks 017H NM 71016X
1st Bone Spring Shale
Eddy County, New Mexico
Commercial Well Determination

15-40447

BOPCO, L.P.
201 Main St, Suite 2900
Fort Worth, TX 76102-3131

Gentlemen:

Pursuant to your letter of July 10, 2015, this office concurs with your determination that the Poker Lake Unit CVX JV Big Sinks #017H completion is not capable of producing unitized substances in paying quantities.

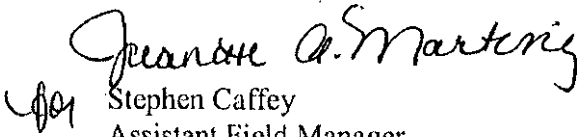
This well's 1st Bone Spring Shale completion is therefore not entitled to be part of a Participating Area and production from this formation should be reported on a lease basis. Also, a Sundry shall be submitted to drop "Unit" from well name. Our concurrence is subject to like concurrence by the State Commissioner of Public Lands.

Under provisions of 43 CFR 3165.3, you may request a State Director Review of the decision described above. Such a request, including all supporting documents, must be filed in writing within 20 business days of receipt of this notice and must be filed with the State Director, Bureau of Land Management, P.O. Box 27115, Santa Fe, New Mexico 87502-0115. Such request shall not result in a suspension of the order unless the reviewing official so determines. Procedures governing appeals form instructions, orders, or decisions are contained in 43 CFR 2175.4 and 43 CFR Part 4.

Accepted for record
NM/OCD

If you have any questions, please contact Kenneth G. Rennick at 575-234-5964 or Edward G. Fernandez at 575-234-2220.

Sincerely,


Stephen Caffey
Assistant Field Manager,
Lands and Minerals

cc:


Commissioner of Public Lands

NM P0220, File Room

ONRR, Denver (w/o enclosure)

New Mexico Taxation and Revenue Department, Revenue Processing Division, (w/o enclosure)

NM 9200 (w/o enclosure)

	17 OPERATOR CERTIFICATION I hereby certify that the information contained herein is true and complete to the best of my knowledge and belief, and that this organization either owns a working interest or unleased mineral interest in the land including the proposed bottom hole location or has a right to drill this well at this location pursuant to a contract with an owner of such a mineral or working interest, or to a voluntary pooling agreement or a compulsory pooling order heretofore entered by the division. Signature: <u><i>Tricia J Cherry</i></u> Date: <u>05/02/16</u> Printed Name: <u>Tricia J Cherry</u> E-mail Address: <u>trcherry@texasoil.com</u>
	18 SURVEYOR CERTIFICATION I hereby certify that the well location shown on this plat was plotted from field notes of actual surveys made by me or under my supervision, and that the same is true and correct to the best of my belief. Date of Survey: _____ Signature and Seal of Professional Surveyor: _____
	Certificate Number: _____