

District I  
1625 N. French Dr., Hobbs, NM 88240  
District II  
811 S. First St., Artesia, NM 88210  
District III  
1000 Rio Brazos Rd., Aztec, NM 87410  
District IV  
1220 S. St. Francis Dr., Santa Fe, NM 87505

State of New Mexico  
Energy, Minerals & Natural Resources

Form C-104  
Revised August 1, 2011

Oil Conservation Division  
1220 South St. Francis Dr.  
Santa Fe, NM 87505

Submit one copy to appropriate District Office

☐ AMENDED REPORT

**I. REQUEST FOR ALLOWABLE AND AUTHORIZATION TO TRANSPORT**

<sup>1</sup> Operator name and Address EOG Resources, Inc. P.O. Box 2267 Midland, TX 79702		<sup>2</sup> OGRID Number 7377
		<sup>3</sup> Reason for Filing Code/ Effective Date CO 7/24/16
<sup>4</sup> API Number 30 - 0 15-38959	<sup>5</sup> Pool Name Sand Tank; Bone Spring	<sup>6</sup> Pool Code 96832
<sup>7</sup> Property Code 21095	<sup>8</sup> Property Name Sand Tank 18 Federal Com	<sup>9</sup> Well Number 5H

**II. <sup>10</sup> Surface Location**

UL or lot no. O	Section 18	Township 18S	Range 30E	Lot Idn	Feet from the 530	North/South Line South	Feet from the 2310	East/West line East	County Eddy
--------------------	---------------	-----------------	--------------	---------	----------------------	---------------------------	-----------------------	------------------------	----------------

**<sup>11</sup> Bottom Hole Location**

UL or lot no. N	Section 17	Township 18S	Range 30E	Lot Idn	Feet from the 468	North/South line South	Feet from the 1951	East/West line West	County Eddy
<sup>12</sup> Lse Code F	<sup>13</sup> Producing Method Code	<sup>14</sup> Gas Connection Date	<sup>15</sup> C-129 Permit Number	<sup>16</sup> C-129 Effective Date	<sup>17</sup> C-129 Expiration Date				

**III. Oil and Gas Transporters**

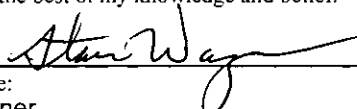
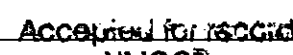

<sup>18</sup> Transporter OGRID	<sup>19</sup> Transporter Name and Address	<sup>20</sup> O/G/W
33479	HollyFrontier Refining & Marketing LLC	Oil
7377	EOG Resources, Inc.	Gas
<b>NM OIL CONSERVATION</b> ARTESIA DISTRICT JUL 29 2016 RECEIVED		

**IV. Well Completion Data**

<sup>21</sup> Spud Date	<sup>22</sup> Ready Date	<sup>23</sup> TD	<sup>24</sup> PBTB	<sup>25</sup> Perforations	<sup>26</sup> DIHC, MC
<sup>27</sup> Hole Size	<sup>28</sup> Casing & Tubing Size	<sup>29</sup> Depth Set	<sup>30</sup> Sacks Cement		

**V. Well Test Data**

<sup>31</sup> Date New Oil	<sup>32</sup> Gas Delivery Date	<sup>33</sup> Test Date	<sup>34</sup> Test Length	<sup>35</sup> Tbg. Pressure	<sup>36</sup> Csg. Pressure
<sup>37</sup> Choke Size	<sup>38</sup> Oil	<sup>39</sup> Water	<sup>40</sup> Gas		<sup>41</sup> Test Method

<sup>42</sup> I hereby certify that the rules of the Oil Conservation Division have been complied with and that the information given above is true and complete to the best of my knowledge and belief. Signature: 		OIL CONSERVATION DIVISION	
Printed name: Stan Wagner		Approved by:  Title: <b>NM/OCD</b>	
Title: Regulatory Specialist		Approval Date: 8-2-16 	
E-mail Address:			
Date: 7/28/16	Phone: 432-686-3689		