

UNITED STATES
DEPARTMENT OF THE INTERIOR
BUREAU OF LAND MANAGEMENT

OCD Artesia

FORM APPROVED
OMB NO. 1004-0135
Expires: July 31, 2010**SUNDRY NOTICES AND REPORTS ON WELLS**
*Do not use this form for proposals to drill or to re-enter an abandoned well. Use form 3160-3 (APD) for such proposals.*5. Lease Serial No.
NMNM114356

6. If Indian, Allottee or Tribe Name

SUBMIT IN TRIPLICATE - Other instructions on reverse side.

7. If Unit or CA/Agreement, Name and/or No.

1. Type of Well

☐ Oil Well ☒ Gas Well ☐ Other8. Well Name and No.
SANDY 1

2. Name of Operator

STRATA PRODUCTION COMPANY

Contact: GRACE CHARBONEAU

E-Mail: GRACE@STRATANM.COM

9. API Well No.

30-015-21126-00-S1

3a. Address

ROSWELL, NM 88202-1030

3b. Phone No. (include area code)

Ph: 575-622-1127 Ext: 20

Fx: 575-623-3533

10. Field and Pool, or Exploratory
FORTY NINER RIDGE

4. Location of Well (Footage, Sec., T., R., M., or Survey Description)

Sec 24 T23S R30E SWNW 1979FNL 660FWL

11. County or Parish, and State

EDDY COUNTY, NM

12. CHECK APPROPRIATE BOX(ES) TO INDICATE NATURE OF NOTICE, REPORT, OR OTHER DATA

TYPE OF SUBMISSION	TYPE OF ACTION			
<input checked="" type="checkbox"/> Notice of Intent	<input type="checkbox"/> Acidize	<input type="checkbox"/> Deepen	<input type="checkbox"/> Production (Start/Resume)	<input type="checkbox"/> Water Shut-Off
<input type="checkbox"/> Subsequent Report	<input type="checkbox"/> Alter Casing	<input type="checkbox"/> Fracture Treat	<input type="checkbox"/> Reclamation	<input type="checkbox"/> Well Integrity
<input type="checkbox"/> Final Abandonment Notice	<input type="checkbox"/> Casing Repair	<input checked="" type="checkbox"/> New Construction	<input type="checkbox"/> Recomplete	<input type="checkbox"/> Other
	<input type="checkbox"/> Change Plans	<input type="checkbox"/> Plug and Abandon	<input type="checkbox"/> Temporarily Abandon	
	<input type="checkbox"/> Convert to Injection	<input type="checkbox"/> Plug Back	<input type="checkbox"/> Water Disposal	

13. Describe Proposed or Completed Operation (clearly state all pertinent details, including estimated starting date of any proposed work and approximate duration thereof. If the proposal is to deepen directionally or recompleat horizontally, give subsurface locations and measured and true vertical depths of all pertinent markers and zones. Attach the Bond under which the work will be performed or provide the Bond No. on file with BLM/BIA. Required subsequent reports shall be filed within 30 days following completion of the involved operations. If the operation results in a multiple completion or recompleat in a new interval, a Form 3160-4 shall be filed once testing has been completed. Final Abandonment Notices shall be filed only after all requirements, including reclamation, have been completed, and the operator has determined that the site is ready for final inspection.)

We are requesting approval to install an electrical power distribution system from the XCEL take off point in the NE/NE quarter of Section 24 and to follow the route to the Sandy Federal #1. Please see attached diagram.

NM OIL CONSERVATION
ARTESIA DISTRICT
FEB 24 2017
RECEIVED

14. I hereby certify that the foregoing is true and correct.

Electronic Submission #355128 verified by the BLM Well Information System
For STRATA PRODUCTION COMPANY, sent to the Carlsbad
Committed to AFMSS for processing by PRISCILLA PEREZ on 10/20/2016 (17PP0062SE)

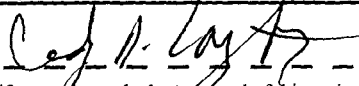

Name (Printed/Typed) PAUL RAGSDALE

Title OPERATIONS MANAGER

Signature (Electronic Submission)

Date 10/18/2016

THIS SPACE FOR FEDERAL OR STATE OFFICE USE

Approved By 	Title  FIELD MANAGER	Date 8/16/17
Conditions of approval, if any, are attached. Approval of this notice does not warrant or certify that the applicant holds legal or equitable title to those rights in the subject lease which would entitle the applicant to conduct operations thereon.		Office CARLSBAD FIELD OFFICE

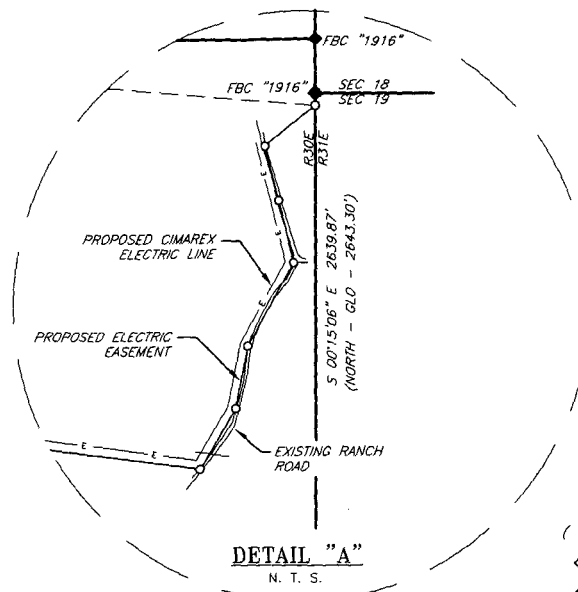
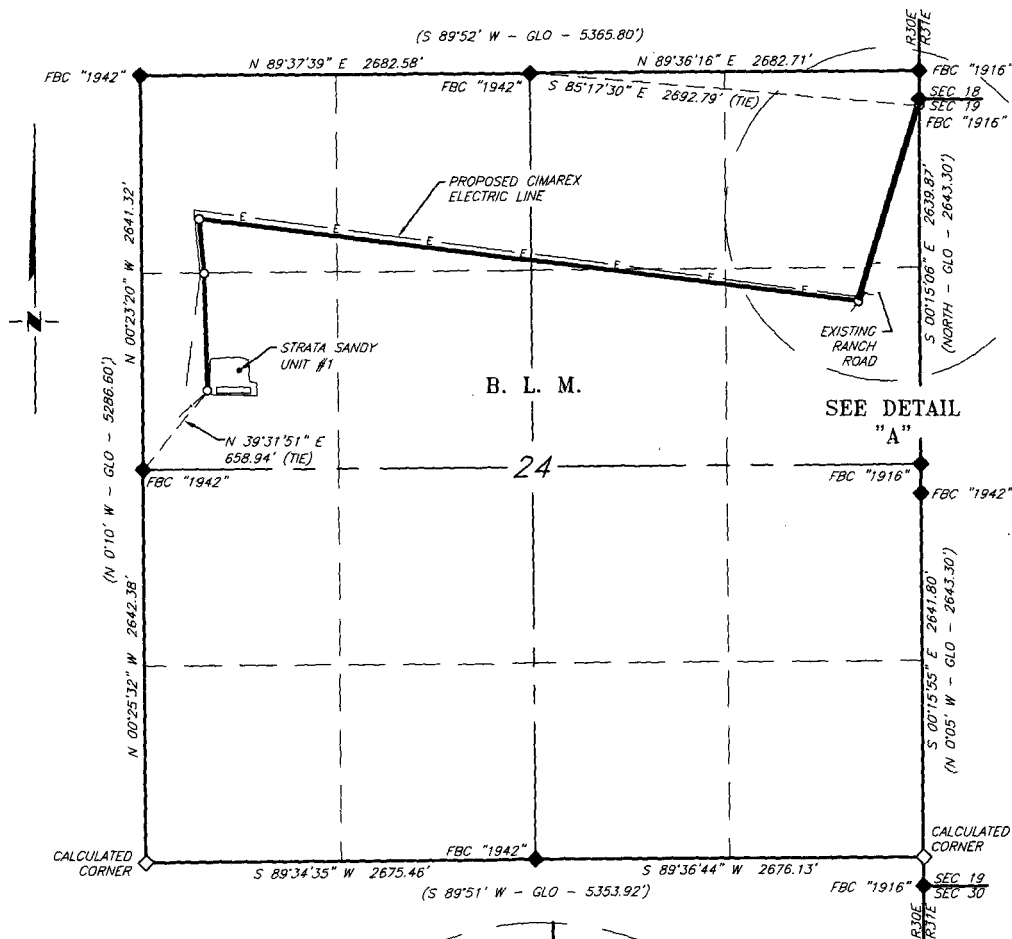
Title 18 U.S.C. Section 1001 and Title 43 U.S.C. Section 1212, make it a crime for any person knowingly and willfully to make to any department or agency of the United States any false, fictitious or fraudulent statements or representations as to any matter within its jurisdiction.

**** BLM REVISED ** BLM REVISED ** BLM REVISED ** BLM REVISED ** BLM REVISED ****

Accepted for record - NMOCD

RNP 3-6-17

STRATA PRODUCTION COMPANY
PROPOSED ELECTRIC LINE FOR THE STRATA SANDY UNIT #1
SECTION 24, T23S, R30E,
N. M. P. M., EDDY CO., NEW MEXICO




SCALE: 1" = 1000'
0 500' 1000'

BEARINGS ARE GRID NAD 27
NM EAST
DISTANCES ARE HORIZ. GROUND.
Firm No. TX 10193838 NM 4655451

LEGEND
() RECORD DATA - GLO
◇ CALCULATED CORNER
◆ FOUND MONUMENT AS NOTED
— PROPOSED ELECTRIC LINE
Copyright 2016 - All Rights Reserved

NO.	REVISION	DATE
1		
2		
3		
4		
5		
6		
7		
8		
9		
10		



RRC

308 W. BROADWAY ST., HOBBS, NM 88240 (575) 964-8200

SCALE: 1" = 1000'
DATE: 9-09-16
SURVEYED BY: BK/HD
DRAWN BY: LPS
APPROVED BY: RMH
SHEET: 3 OF 3