

UNITED STATES  
DEPARTMENT OF THE INTERIOR  
BUREAU OF LAND MANAGEMENT

OCD Artesia

FORM APPROVED  
OMB NO. 1004-0137  
Expires: January 31, 2018**SUNDRY NOTICES AND REPORTS ON WELLS**  
*Do not use this form for proposals to drill or to re-enter an abandoned well. Use form 3160-3 (APD) for such proposals.*5. Lease Serial No.  
NMMN130859

6. If Indian, Allottee or Tribe Name

7. If Unit or CA/Agreement, Name and/or No.

8. Well Name and No.  
HACKBERRY 26 FEDERAL COM 2H9. API Well No.  
30-015-4385710. Field and Pool or Exploratory Area  
BONE SPRING11. County or Parish, State  
EDDY COUNTY, NM**SUBMIT IN TRIPLICATE - Other instructions on page 2**

1. Type of Well

☒ Oil Well ☐ Gas Well ☐ Other2. Name of Operator  
CIMAREX ENERGY COMPANYContact: TERRI STATHEM  
E-Mail: tstathem@cimarex.com3a. Address  
202 S. CHEYENNE AVE, STE 1000  
TULSA, OK 741033b. Phone No. (include area code)  
Ph: 432-620-19364. Location of Well (Footage, Sec., T., R., M., or Survey Description)  
Sec 26 T19S R30E 2022FNL 730FEL**12. CHECK THE APPROPRIATE BOX(ES) TO INDICATE NATURE OF NOTICE, REPORT, OR OTHER DATA**

## TYPE OF SUBMISSION

## TYPE OF ACTION

☒ Notice of Intent☐ Subsequent Report☐ Final Abandonment Notice☐ Acidize☐ Alter Casing☐ Casing Repair☐ Change Plans☐ Convert to Injection☐ Deepen☐ Hydraulic Fracturing☐ New Construction☐ Plug and Abandon☐ Plug Back☐ Production (Start/Resume)☐ Reclamation☐ Recomplete☐ Temporarily Abandon☐ Water Disposal☐ Water Shut-Off☐ Well Integrity☒ Other  
Change to Original APD

13. Describe Proposed or Completed Operation: Clearly state all pertinent details, including estimated starting date of any proposed work and approximate duration thereof. If the proposal is to deepen directionally or recompleat horizontally, give subsurface locations and measured and true vertical depths of all pertinent markers and zones. Attach the Bond under which the work will be performed or provide the Bond No. on file with BLM/BIA. Required subsequent reports must be filed within 30 days following completion of the involved operations. If the operation results in a multiple completion or recompleat in a new interval, a Form 3160-4 must be filed once testing has been completed. Final Abandonment Notices must be filed only after all requirements, including reclamation, have been completed and the operator has determined that the site is ready for final inspection.

Cimarex Energy Co. respectfully requests approval to change the rig layout according to the attached diagram - V door North.

The proposed layout does not create an additional disturbance.

NM OIL CONSERVATION  
ARTESIA DISTRICT

FEB 24 2017

RECEIVED

OK Per Bob Bald

2/16/17 C. W. on EA

DSS - BLM on POC - 2/16/17 - E

14. I hereby certify that the foregoing is true and correct.

Electronic Submission #367241 verified by the BLM Well Information System  
For CIMAREX ENERGY COMPANY, sent to the Carlsbad  
Committed to AFMSS for processing by DEBORAH MCKINNEY on 02/16/2017 ( )

Name (Printed/Typed) TERRI STATHEM

Title MANAGER REGULATORY COMPLIANCE

Signature (Electronic Submission)

Date 02/16/2017

**THIS SPACE FOR FEDERAL OR STATE OFFICE USE**

Approved By

C. W. Bald

Title

F. FIELD MANAGER

Date

2/22/17

Conditions of approval, if any, are attached. Approval of this notice does not warrant or certify that the applicant holds legal or equitable title to those rights in the subject lease which would entitle the applicant to conduct operations thereon.

Office

CARLSBAD FIELD OFFICE

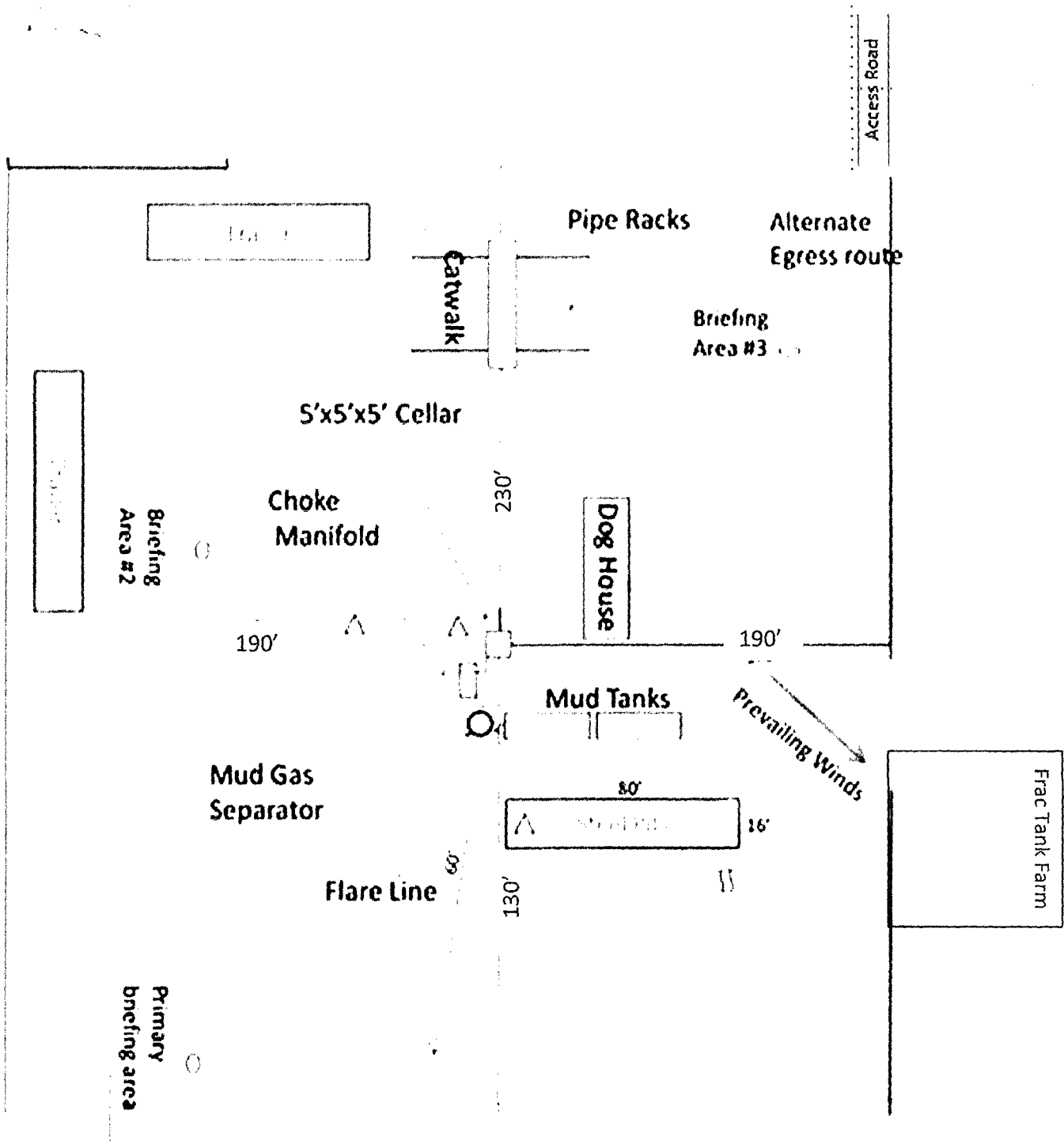
Title 18 U.S.C. Section 1001 and Title 43 U.S.C. Section 1212, make it a crime for any person knowingly and willfully to make to any department or agency of the United States any false, fictitious or fraudulent statements or representations as to any matter within its jurisdiction.

(Instructions on page 2)

**\*\* OPERATOR-SUBMITTED \*\* OPERATOR-SUBMITTED \*\* OPERATOR-SUBMITTED \*\***

Accepted for record - NMOCD

KWP 3-1-17






-  Wind Direction Indicators (wind sock or streamers)
-  • H2S Monitors (alarms at bell nipple and shale shaker)
-  Briefing Areas

Exhibit E-1 -2000# BOP  
**Hackberry 26 Federal Com 2H**  
 Cimarex Energy Company  
 26 & 27-19S-30E  
 Eddy County, NM