

UNITED STATES
DEPARTMENT OF THE INTERIOR
BUREAU OF LAND MANAGEMENT

SUNDRY NOTICES AND REPORTS ON WELLS

Do not use this form for proposals to drill or reenter an abandoned well. Use Form 3160-3 (APD) for such proposals.

FORM APPROVED
OMB No. 1004-0135
Expires July 31, 1996

5. Lease Serial No.
NMNM-0558679

6. If Indian, Allottee or Tribe Name

7. If Unit or CA/Agreement, Name and/or No.

8. Well Name and No.
MATTHEWS 25 FEDERAL #1

9. API Well No.
30-015-40804

10. Field and Pool, or Exploratory Area
Red Lake, Glorieta-Yeso NE (96836)
AND
Eddy County, New Mexico

SUBMIT IN TRIPLICATE - Other instructions on reverse side

1. Type of Well
☒ Oil Well ☐ Gas Well ☐ Other

2. Name of Operator
LIME ROCK RESOURCES II-A, L.P.

3a. Address c/o Mike Pippin LLC
3104 N. Sullivan, Farmington, NM 87401

3b. Phone No. (include area code)
505-327-4573

4. Location of Well (Footage, Sec., T., R., M., or Survey Description)
2130' FNL & 330' FWL Unit E
Sec. 25, T17S, R27E

12. CHECK APPROPRIATE BOX(ES) TO INDICATE NATURE OF NOTICE, REPORT, OR OTHER DATA

TYPE OF SUBMISSION	TYPE OF ACTION
<input checked="" type="checkbox"/> Notice of Intent	<input type="checkbox"/> Acidize <input type="checkbox"/> Deepen <input type="checkbox"/> Production (Start/Resume) <input type="checkbox"/> Water Shut-Off
<input type="checkbox"/> Subsequent Report	<input type="checkbox"/> Alter Casing <input type="checkbox"/> Fracture Treat <input type="checkbox"/> Reclamation <input type="checkbox"/> Well Integrity
<input type="checkbox"/> Final Abandonment Notice	<input type="checkbox"/> Casing Repair <input type="checkbox"/> New Construction <input type="checkbox"/> Recomplete <input checked="" type="checkbox"/> Other Off Lease Gas
	<input type="checkbox"/> Change Plans <input type="checkbox"/> Plug and Abandon <input type="checkbox"/> Temporarily Abandon <input type="checkbox"/> Measurement & Sales
	<input type="checkbox"/> Convert to Injection <input type="checkbox"/> Plug Back <input type="checkbox"/> Water Disposal

13. Describe Proposed or Completed Operations (clearly state all pertinent details, including estimated starting date of any proposed work and approximate duration thereof. If the proposal is to deepen directionally or recomplete horizontally, give subsurface locations and measured and true vertical depths of all pertinent markers and zones. Attach the Bond under which the work will be performed or provide the Bond No. on file with BLM/BIA. Required subsequent reports shall be filed within 30 days following completion of the involved operations. If the operation results in a multiple completion or recompletion in a new interval, a Form 3160-4 shall be filed once Testing has been completed. Final Abandonment Notices shall be filed only after all requirements, including reclamation, have been completed, and the operator has determined that the site is ready for final inspection.)

As requested in INC# 14-MB-1147, Lime Rock Resources II-A, L.P. requests approval to measure and sell our Matthews 25 Federal gas, off lease, on lease #NMNM-0557370, which is ~2567' northwest in the NWNENE Sec 26 T17S R27E. The Matthews 25 Federal gas is measured for each well's gas allocation at the Matthews Lease battery, which is on the Matthews 25 Federal #1 well pad. The gas is sold at the DCP Midstream, L.P. meter #727961 located on lease NMNM 0557370. See the attached plats. This sundry is to replace a similar sundry submitted on 5/21/14.

3-27-17
Accepted for record - NMOCD
JC

SEE ATTACHED FOR
CONDITIONS OF APPROVAL

14. I hereby certify that the foregoing is true and correct

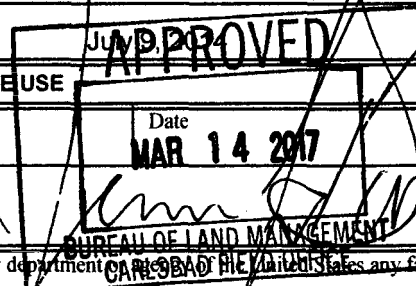
Name (Printed/Typed) Mike Pippin	Title Petroleum Engineer (Agent)
Signature <i>Mike Pippin</i>	Date

THIS SPACE FOR FEDERAL OR STATE USE

Approved by _____ Title _____

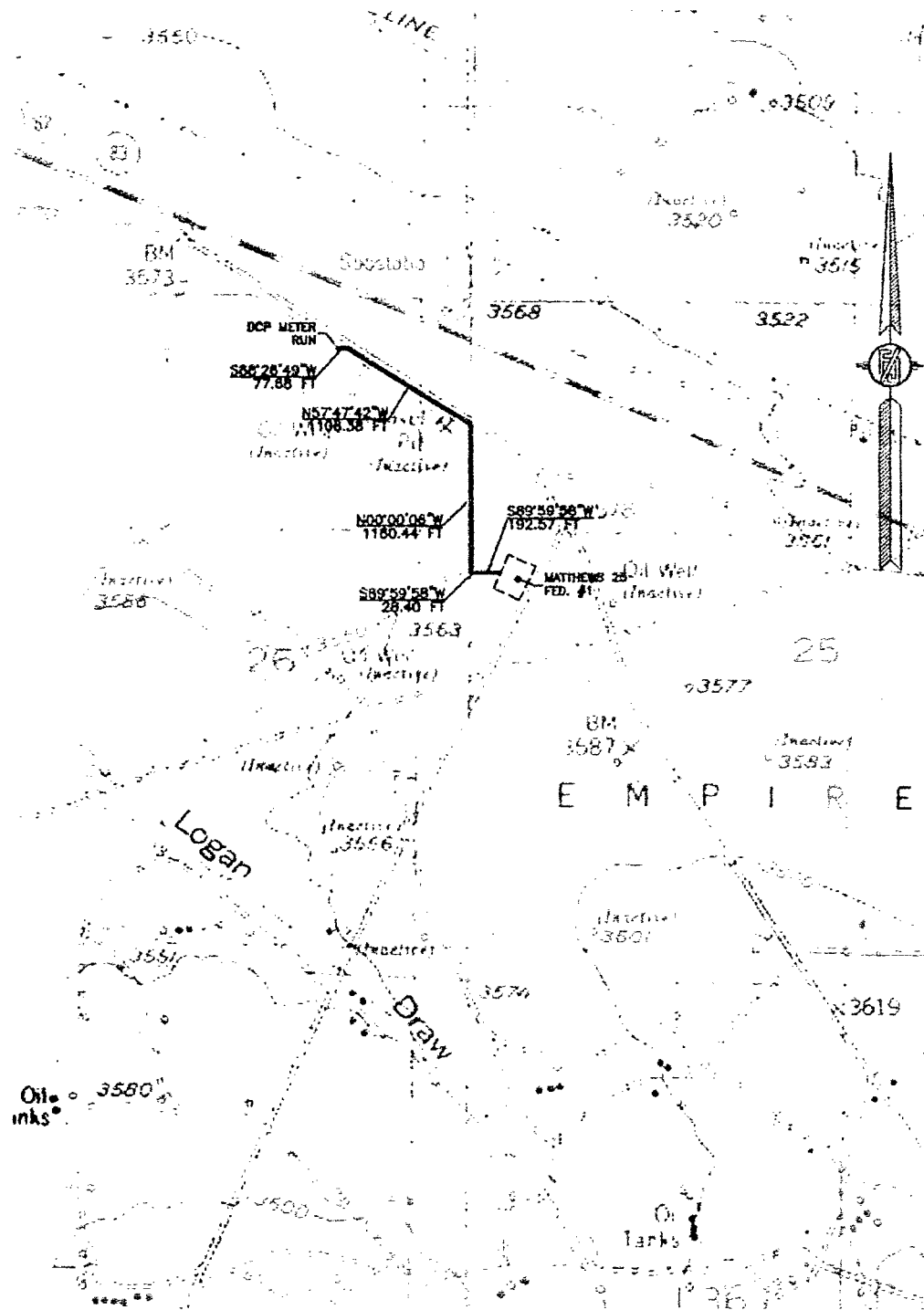
Conditions of approval, if any, are attached. Approval of this notice does not warrant or certify that the applicant holds legal or equitable title to those rights in the subject lease which would entitle the applicant to conduct operations thereon.

Title 18 U.S.C. Section 1001, makes it a crime for any person knowingly and willfully to make to any department or agency of the United States any false, fictitious or fraudulent statements or representations as to any matter within its jurisdiction.



4" POLY GAS SURFACE LINE FROM MATTHEWS 25 FED. #1H BATTERY TO A DCP METER RUN

LIME ROCK RESOURCES II-A, L.P.
CENTERLINE SURVEY OF A PIPELINE CROSSING
SECTION 25, & 26, TOWNSHIP 17 SOUTH, RANGE 27 EAST, N.M.P.M.
EDDY COUNTY, STATE OF NEW MEXICO
DECEMBER 3, 2012



SHEET: 3-4

MADRON SURVEYING, INC. 301 SOUTH COAL (575) 234-3341 CARLSBAD, NEW MEXICO

SURVEY NO. 1408

GAS
METER

USA NMNM 0558679

USA NM 0557370


MATTHEWS

26

25

17S 27E

1 inch = 1000 feet



LRE OPERATING, LLC.

MATTHEWS
OFF-LEASE GAS
MEASUREMENT

Author <name>	Scale: <value>	Date: 8 Jan. 2014
------------------	-------------------	----------------------

**Bureau of Land Management
Carlsbad Field Office
620 East Greene Street
Carlsbad, New Mexico 88220
575-234-5972**

**Lime Rock Resources II-A, L.P.
Matthews 25 Federal 1
30-015-40804
NMNM-0558679**

Off-Lease Measurement and Sales Conditions of Approval

Approval of off-lease measurement is subject to the following conditions of approval:

1. This agency shall be notified of any change in sales method or location of the Sales point.
2. This agency shall be notified of any spill or discharge as required by NTL-3A. No gas may be vented/flared without proper measurement and prior approval. Any gas vented must be flared.
3. This agency reserves the right to modify or rescind approval whenever it determines continued use of the approved method may adversely affect the surface or subsurface environments and/or product accountability.
4. This approval is subject to like approval by the New Mexico Oil Conservation Division.
5. Additional wells and/or leases require additional approvals.
6. This approval does not constitute right-of-way approval for any off-lease activities. Within 30 days, an application for right-of-way approval must be submitted to the Realty Section if not already done.
7. Approval for off-lease from various sources is a privilege which is granted to lessees/operators for the purpose of aiding conservation and extending the economic life of leases. Applicants should be cognizant that failure to operate in accordance with the provisions outlined in the Authorized Officer's conditions of approval and/or subsequent stipulations or modifications will subject such approval to revocation.
8. Production measurement must comply with all Federal Regulations, API, and AGA standards.