

UNITED STATES
DEPARTMENT OF THE INTERIOR **OCD-ARTESIA**
BUREAU OF LAND MANAGEMENTFORM APPROVED
OMB NO. 1004-0137
Expires: January 31, 2018**SUNDRY NOTICES AND REPORTS ON WELLS**
*Do not use this form for proposals to drill or to re-enter an abandoned well. Use form 3160-3 (APD) for such proposals.*5. Lease Serial No.
NMNM0558679

6. If Indian, Allottee or Tribe Name

SUBMIT IN TRIPLICATE - Other instructions on page 27. If Unit or CA/Agreement, Name and/or No.
NMNM71873

1. Type of Well

☐ Oil Well ☒ Gas Well ☐ Other8. Well Name and No.
ARCO B FEDERAL COM 12. Name of Operator
COG OPERATING LLCContact: DANA KING
E-Mail: dking@concho.com9. API Well No.
30-015-210473a. Address
ONE CONCHO CENTER, 600 W ILLINOIS AVE
MIDLAND, TX 797013b. Phone No. (include area code)
Ph: 432-818-226710. Field and Pool or Exploratory Area
LOGAN DRAW; WOLFCAMP GAS

4. Location of Well (Footage, Sec., T., R., M., or Survey Description)

Sec 26 T17S R27E Mer NMP 1980FSL 660FWL

11. County or Parish, State

EDDY COUNTY COUNTY, NM

12. CHECK THE APPROPRIATE BOX(ES) TO INDICATE NATURE OF NOTICE, REPORT, OR OTHER DATA

TYPE OF SUBMISSION	TYPE OF ACTION			
<input type="checkbox"/> Notice of Intent	<input type="checkbox"/> Acidize	<input type="checkbox"/> Deepen	<input type="checkbox"/> Production (Start/Resume)	<input type="checkbox"/> Water Shut-Off
<input checked="" type="checkbox"/> Subsequent Report	<input type="checkbox"/> Alter Casing	<input type="checkbox"/> Hydraulic Fracturing	<input type="checkbox"/> Reclamation	<input type="checkbox"/> Well Integrity
<input type="checkbox"/> Final Abandonment Notice	<input type="checkbox"/> Casing Repair	<input type="checkbox"/> New Construction	<input type="checkbox"/> Recomplete	<input checked="" type="checkbox"/> Other
	<input type="checkbox"/> Change Plans	<input type="checkbox"/> Plug and Abandon	<input type="checkbox"/> Temporarily Abandon	Site Facility Diagram/Security Plan
	<input type="checkbox"/> Convert to Injection	<input type="checkbox"/> Plug Back	<input type="checkbox"/> Water Disposal	

13. Describe Proposed or Completed Operation: Clearly state all pertinent details, including estimated starting date of any proposed work and approximate duration thereof. If the proposal is to deepen directionally or recompleat horizontally, give subsurface locations and measured and true vertical depths of all pertinent markers and zones. Attach the Bond under which the work will be performed or provide the Bond No. on file with BLM/BIA. Required subsequent reports must be filed within 30 days following completion of the involved operations. If the operation results in a multiple completion or recompleat in a new interval, a Form 3160-4 must be filed once testing has been completed. Final Abandonment Notices must be filed only after all requirements, including reclamation, have been completed and the operator has determined that the site is ready for final inspection.

PLEASE SEE ATTACHED SITE FACILITY DIAGRAM

Accepted for Record Purposes.
Approval Subject to Onsite Inspection.
Date: 03/29/17

Accepted for record - NMOC

SC 4-11-17

NATIONAL CONSERVATION
ARTESIA DISTRICT

APR 10 2017

RECEIVED

14. I hereby certify that the foregoing is true and correct.

Electronic Submission #366466 verified by the BLM Well Information System
For COG OPERATING LLC, sent to the Carlsbad
Committed to AFMSS for processing by DEBORAH MCKINNEY on 02/14/2017 ()

Name (Printed/Typed) DANA KING

Title SUBMITTING CONTACT

Signature (Electronic Submission)

Date 02/09/2017

THIS SPACE FOR FEDERAL OR STATE OFFICE USE

Approved By

Title

EPS-UE

Date

3/29/17

Conditions of approval, if any, are attached. Approval of this notice does not warrant or certify that the applicant holds legal or equitable title to those rights in the subject lease which would entitle the applicant to conduct operations thereon.

Office

CFD

Title 18 U.S.C. Section 1001 and Title 43 U.S.C. Section 1212, make it a crime for any person knowingly and willfully to make to any department or agency of the United States any false, fictitious or fraudulent statements or representations as to any matter within its jurisdiction.

(Instructions on page 2)

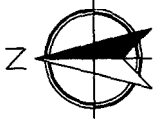
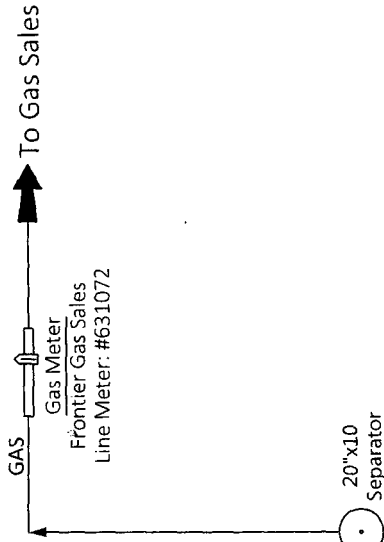
** OPERATOR-SUBMITTED ** OPERATOR-SUBMITTED ** OPERATOR-SUBMITTED **

SITE FACILITY DIAGRAM

COG OPERATING, LLC.
ARCO B FED COM #1 BATTERY
NW/4 SW/4 SECT 26, T17S, R27E
LEASE SERIAL NO.: NMNM 0558679
EDDY COUNTY, NEW MEXICO
CA #NMNM171873

WELLS:
ARCO B FED COM 1 - 30-015-21047

ARCO B FED COM 1
WELL HEAD

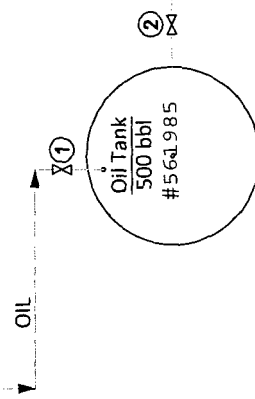


Production Phase - Oil Tank

- Valve 1 open
- Valve 2 closed

Sales Phase - Oil Tank

- Valve 1 closed
- Valve 2 open



Truck Load

Location of Site Security Plan:
COG Operating, LLC.
600 W. Illinois
Midland, TX 79701

Ledger for Site Diagram

Produced Fluid: _____
Produced Oil: _____
Produced Gas: _____
Produced Water: _____