

(June 2015)

UNITED STATES
DEPARTMENT OF THE INTERIOR
BUREAU OF LAND MANAGEMENT

FORM APPROVED
OMB NO. 1004-0137
Expires: January 31, 2018

SUNDRY NOTICES AND REPORTS ON WELLS
Do not use this form for proposals to drill or to re-enter an abandoned well. Use form 3160-3 (APD) for such proposals.

SUBMIT IN TRIPLICATE - Other instructions on page 2

1. Type of Well <input checked="" type="checkbox"/> Oil Well <input type="checkbox"/> Gas Well <input type="checkbox"/> Other		5. Lease Serial No. NMLC030570B
2. Name of Operator COG OPERATING LLC		6. If Indian, Allottee or Tribe Name
Contact: DANA KING E-Mail: dking@concho.com		7. If Unit or CA/Agreement, Name and/or No.
3a. Address 600 W ILLINOIS AVENUE MIDLAND, TX 79701	3b. Phone No. (include area code) Ph: 432-818-2267	8. Well Name and No. POWER FEDERAL 2
4. Location of Well (Footage, Sec., T., R., M., or Survey Description) Sec 26 T17S R30E NESE 1400FSL 660FEL		9. API Well No. 30-015-27508-00-S1
		10. Field and Pool or Exploratory Area CEDAR LAKE
		11. County or Parish, State EDDY COUNTY, NM

12. CHECK THE APPROPRIATE BOX(ES) TO INDICATE NATURE OF NOTICE, REPORT, OR OTHER DATA

TYPE OF SUBMISSION	TYPE OF ACTION
<input type="checkbox"/> Notice of Intent	<input type="checkbox"/> Acidize
<input checked="" type="checkbox"/> Subsequent Report	<input type="checkbox"/> Deepen
<input type="checkbox"/> Final Abandonment Notice	<input type="checkbox"/> Alter Casing
	<input type="checkbox"/> Hydraulic Fracturing
	<input type="checkbox"/> Casing Repair
	<input type="checkbox"/> New Construction
	<input type="checkbox"/> Change Plans
	<input type="checkbox"/> Plug and Abandon
	<input type="checkbox"/> Convert to Injection
	<input type="checkbox"/> Plug Back
	<input type="checkbox"/> Production (Start/Resume)
	<input type="checkbox"/> Reclamation
	<input type="checkbox"/> Recomplete
	<input type="checkbox"/> Temporarily Abandon
	<input type="checkbox"/> Water Disposal
	<input type="checkbox"/> Water Shut-Off
	<input type="checkbox"/> Well Integrity
	<input checked="" type="checkbox"/> Other Site Facility Diagram/Security Plan

13. Describe Proposed or Completed Operation: Clearly state all pertinent details, including estimated starting date of any proposed work and approximate duration thereof. If the proposal is to deepen directionally or recompleat horizontally, give subsurface locations and measured and true vertical depths of all pertinent markers and zones. Attach the Bond under which the work will be performed or provide the Bond No. on file with BLM/BIA. Required subsequent reports must be filed within 30 days following completion of the involved operations. If the operation results in a multiple completion or recompleat in a new interval, a Form 3160-4 must be filed once testing has been completed. Final Abandonment Notices must be filed only after all requirements, including reclamation, have been completed and the operator has determined that the site is ready for final inspection.

PLEASE SEE ATTACHED SITE FACILITY DIAGRAM

POWER FEDERAL COM BATTERY LEGAL DESCRIPTION:
S34, T17S, R30
SWNE

Accepted for Record Purposes.
Approval Subject to Onsite Inspection
Date: 3/29/17

Accepted for record - NMOCD

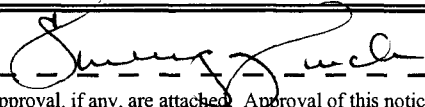
BC 4-11-17

SOIL CONSERVATION
ARTESIA DISTRICT

APR 10 2017

14. I hereby certify that the foregoing is true and correct.	
Electronic Submission #369116 verified by the BLM Well Information System For COG OPERATING LLC, sent to the Carlsbad Committed to AFMSS for processing by PRISCILLA PEREZ on 03/08/2017 (17PP0370SE)	
Name (Printed/Typed) DANA KING	Title SUBMITTING CONTACT
Signature (Electronic Submission)	Date 03/08/2017

THIS SPACE FOR FEDERAL OR STATE OFFICE USE

Approved By 	Title EDS-WE	Date 3/29/17
Conditions of approval, if any, are attached. Approval of this notice does not warrant or certify that the applicant holds legal or equitable title to those rights in the subject lease which would entitle the applicant to conduct operations thereon.	Office CPO	

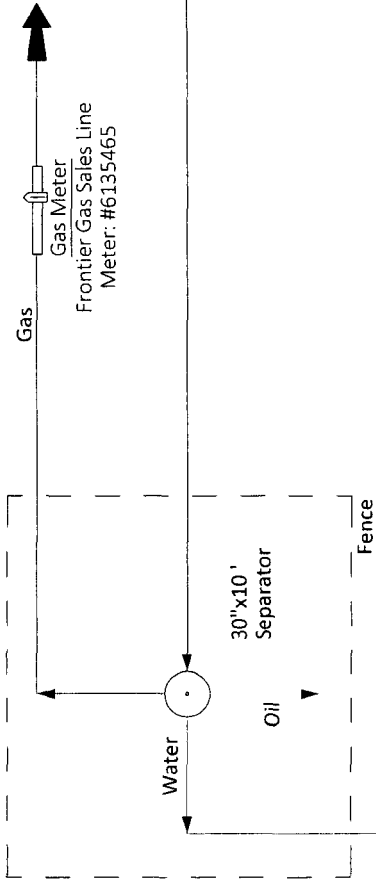
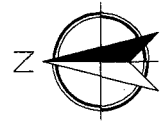
Title 18 U.S.C. Section 1001 and Title 43 U.S.C. Section 1212, make it a crime for any person knowingly and willfully to make to any department or agency of the United States any false, fictitious or fraudulent statements or representations as to any matter within its jurisdiction.

(Instructions on page 2)

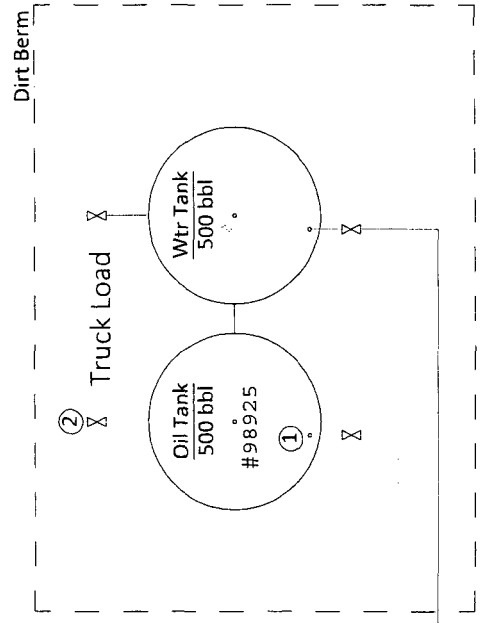
**** BLM REVISED ** BLM REVISED ** BLM REVISED ** BLM REVISED ** BLM REVISED ****

1 2 3 4 5 6 7 8 9 10 11 12 13 14 15 16 17 18 19 20 21 22 23 24 25 26 27 28 29 30 31 32 33 34 35 36 37 38

- POWER FED COM BATTERY**
 SECT 34, T17S, R30E
 NMLC030570B
 EDDY COUNTY, NM
- WELLS:**
 Power Fed Com #2- 30-015-27508
- Production Phase - Oil Tank**
- Valve 1 open
 - Valve 2 closed
- Sales Phase - Oil Tank**
- Valve 1 closed
 - Valve 2 open



**POWER FED COM #2
WELL HEAD**



Ledger for Site Diagram

Produced Fluid: _____

Produced Oil: _____

Produced Gas: _____

Produced Water: _____

COG OPERATING, LLC.	
POWER FED COM #2 SITE FACILITY DIAGRAM	
Date:	03/02/2017

