

UNITED STATES
DEPARTMENT OF THE INTERIOR
BUREAU OF LAND MANAGEMENT

OCD-ARTESIA

FORM APPROVED
OMB NO. 1004-0137
Expires: January 31, 2018

SUNDRY NOTICES AND REPORTS ON WELLS
Do not use this form for proposals to drill or to re-enter an abandoned well. Use form 3160-3 (APD) for such proposals.

SUBMIT IN TRIPLICATE - Other instructions on page 2

1. Type of Well <input checked="" type="checkbox"/> Oil Well <input type="checkbox"/> Gas Well <input type="checkbox"/> Other		5. Lease Serial No. NMNM82845
2. Name of Operator EOG Y RESOURCES INC		6. If Indian, Allottee or Tribe Name
Contact: TINA HUERTA E-Mail: tina_huerta@eogresources.com		7. If Unit or CA/Agreement, Name and/or No.
3a. Address 105 S 4TH STREET ARTESIA, NM 88210	3b. Phone No. (include area code) Ph: 575-748-4168 Fx: 575-748-4585	8. Well Name and No. POLO AOP FEDERAL COM 6
4. Location of Well (Footage, Sec., T., R., M., or Survey Description) Sec 10 T19S R25E SWSE 660FSL 1980FEL		9. API Well No. 30-015-28871-00-S1
		10. Field and Pool or Exploratory Area N SEVEN RIVERS-GLOR-YESO
		11. County or Parish, State EDDY COUNTY, NM

12. CHECK THE APPROPRIATE BOX(ES) TO INDICATE NATURE OF NOTICE, REPORT, OR OTHER DATA

TYPE OF SUBMISSION	TYPE OF ACTION			
<input type="checkbox"/> Notice of Intent	<input type="checkbox"/> Acidize	<input type="checkbox"/> Deepen	<input type="checkbox"/> Production (Start/Resume)	<input type="checkbox"/> Water Shut-Off
<input checked="" type="checkbox"/> Subsequent Report	<input type="checkbox"/> Alter Casing	<input type="checkbox"/> Hydraulic Fracturing	<input type="checkbox"/> Reclamation	<input type="checkbox"/> Well Integrity
<input type="checkbox"/> Final Abandonment Notice	<input type="checkbox"/> Casing Repair	<input type="checkbox"/> New Construction	<input type="checkbox"/> Recomplete	<input checked="" type="checkbox"/> Other
	<input type="checkbox"/> Change Plans	<input type="checkbox"/> Plug and Abandon	<input type="checkbox"/> Temporarily Abandon	Production Facility Changes
	<input type="checkbox"/> Convert to Injection	<input type="checkbox"/> Plug Back	<input type="checkbox"/> Water Disposal	

13. Describe Proposed or Completed Operation: Clearly state all pertinent details, including estimated starting date of any proposed work and approximate duration thereof. If the proposal is to deepen directionally or recompleting horizontally, give subsurface locations and measured and true vertical depths of all pertinent markers and zones. Attach the Bond under which the work will be performed or provide the Bond No. on file with BLM/BIA. Required subsequent reports must be filed within 30 days following completion of the involved operations. If the operation results in a multiple completion or recompleting in a new interval, a Form 3160-4 must be filed once testing has been completed. Final Abandonment Notices must be filed only after all requirements, including reclamation, have been completed and the operator has determined that the site is ready for final inspection.

EOG Y Resources, Inc. is submitting the attached updated site facility diagram.

Accepted for record - NMOCD

BC 4-11-17

ARTESIA DISTRICT

APR 10 2017

RECEIVED


Approved by

Approval Subject to

Date: 3-29-17

14. I hereby certify that the foregoing is true and correct.	
Electronic Submission #369712 verified by the BLM Well Information System For EOG Y RESOURCES INC, sent to the Carlsbad Committed to AFMSS for processing by PRISCILLA PEREZ on 03/15/2017 (17PP0489SE)	
Name (Printed/Typed) TINA HUERTA	Title REGULATORY SPECIALIST
Signature (Electronic Submission)	Date 03/14/2017

THIS SPACE FOR FEDERAL OR STATE OFFICE USE

Approved By 	Title EPS-WE	3/29/17 Date
Conditions of approval, if any, are attached. Approval of this notice does not warrant or certify that the applicant holds legal or equitable title to those rights in the subject lease which would entitle the applicant to conduct operations thereon.		Office CFW

Title 18 U.S.C. Section 1001 and Title 43 U.S.C. Section 1212, make it a crime for any person knowingly and willfully to make to any department or agency of the United States any false, fictitious or fraudulent statements or representations as to any matter within its jurisdiction.

(Instructions on page 2)

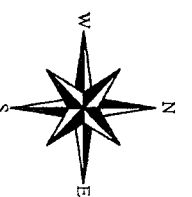
**** BLM REVISED ** BLM REVISED ** BLM REVISED ** BLM REVISED ** BLM REVISED ****



Artesia Division
105 South 4th Street • Artesia, NM 86210
(505) 748-1471
-Owen Meinke
-March, 2017

Polo AOP Federal Com Battery

1980' FSL & 1980' FEL * Sec 10 - T19S-R25E* Unit J
Eddy County, NM
API - 3001520334



Production Phase:

Tank #20704
Valve 1 Tank Open
Valve 3 Tank Sealed Closed
Valve 4 Tank Sealed Closed

Sales Phase:

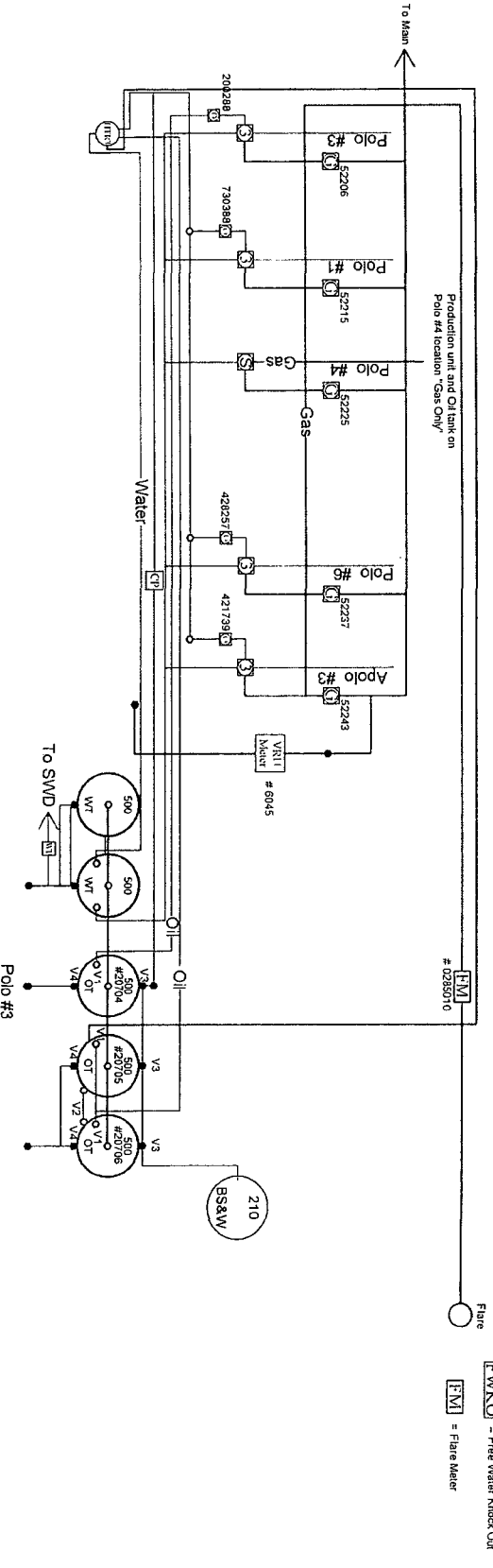
Tank #20704
Valve 1 Tank Sealed Closed
Valve 3 Tank Sealed Closed
Valve 4 Tank Open

Tank #20705
Valve 1 Tank Open
Valve 2 Tank Open
Valve 3 Tank Sealed Closed
Valve 4 Tank Sealed Closed

Tank #20705
Valve 1 Tank Sealed Closed
Valve 2 Tank Sealed Closed
Valve 3 Tank Sealed Closed
Valve 3 Tank Open

Tank #20706
Valve 1 Tank Open
Valve 2 Tank Open
Valve 3 Tank Sealed Closed
Valve 3 Tank Sealed Closed

Tank #20706
Valve 1 Tank Sealed Closed
Valve 2 Tank Sealed Closed
Valve 3 Tank Sealed Closed
Valve 2 Tank Open



This diagram is subject to the EOG Resources August 1983 Security Plan
which is on file at 105 South 4th Street, Artesia, NM