

UNITED STATES
DEPARTMENT OF THE INTERIOR **OCD-ARTESIA**
BUREAU OF LAND MANAGEMENT

FORM APPROVED
OMB NO. 1004-0137
Expires: January 31, 2018

SUNDRY NOTICES AND REPORTS ON WELLS
Do not use this form for proposals to drill or to re-enter an abandoned well. Use form 3160-3 (APD) for such proposals.

SUBMIT IN TRIPLICATE - Other instructions on page 2

1. Type of Well <input checked="" type="checkbox"/> Oil Well <input type="checkbox"/> Gas Well <input type="checkbox"/> Other		8. Well Name and No. SHINER BOCK FEDERAL COM 28H
2. Name of Operator COG OPERATING LLC Contact: KANICIA CASTILLO E-Mail: kcastillo@concho.com		9. API Well No. 30-015-43913
3a. Address 600 W ILLINOIS AVE MIDLAND, TX 79701	3b. Phone No. (include area code) Ph: 432-685-4332	10. Field and Pool or Exploratory Area MALJAMAR, YESO, WEST
4. Location of Well (Footage, Sec., T., R., M., or Survey Description) Sec 1 T17S R31E Mer NMP 445FNL 52FWL		11. County or Parish, State EDDY COUNTY, NM

12. CHECK THE APPROPRIATE BOX(ES) TO INDICATE NATURE OF NOTICE, REPORT, OR OTHER DATA

TYPE OF SUBMISSION	TYPE OF ACTION				
<input type="checkbox"/> Notice of Intent	<input type="checkbox"/> Acidize	<input type="checkbox"/> Deepen	<input type="checkbox"/> Production (Start/Resume)	<input type="checkbox"/> Water Shut-Off	
<input checked="" type="checkbox"/> Subsequent Report	<input type="checkbox"/> Alter Casing	<input type="checkbox"/> Hydraulic Fracturing	<input type="checkbox"/> Reclamation	<input type="checkbox"/> Well Integrity	
<input type="checkbox"/> Final Abandonment Notice	<input type="checkbox"/> Casing Repair	<input type="checkbox"/> New Construction	<input type="checkbox"/> Recomplete	<input checked="" type="checkbox"/> Other	
	<input type="checkbox"/> Change Plans	<input type="checkbox"/> Plug and Abandon	<input type="checkbox"/> Temporarily Abandon	Site Facility Diagram/Security Plan	
	<input type="checkbox"/> Convert to Injection	<input type="checkbox"/> Plug Back	<input type="checkbox"/> Water Disposal		

13. Describe Proposed or Completed Operation: Clearly state all pertinent details, including estimated starting date of any proposed work and approximate duration thereof. If the proposal is to deepen directionally or recompleat horizontally, give subsurface locations and measured and true vertical depths of all pertinent markers and zones. Attach the Bond under which the work will be performed or provide the Bond No. on file with BLM/BIA. Required subsequent reports must be filed within 30 days following completion of the involved operations. If the operation results in a multiple completion or recompleat in a new interval, a Form 3160-4 must be filed once testing has been completed. Final Abandonment Notices must be filed only after all requirements, including reclamation, have been completed and the operator has determined that the site is ready for final inspection.

Please see attached facility diagram.

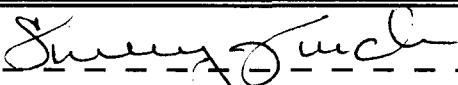
Accepted for record - NMOCD
SC 4-11-17

Accepted for Record Purposes.
Approval Subject to Onsite Inspection.
Date: 03/29/17

ARTESIA DISTRICT

14. I hereby certify that the foregoing is true and correct. Electronic Submission #365874 verified by the BLM Well Information System For COG OPERATING LLC, sent to the Carlsbad Committed to AFMSS for processing by DEBORAH MCKINNEY on 02/07/2017 ()		APR 10 2017
Name (Printed/Typed) KANICIA CASTILLO	Title PREPARER	RECEIVED
Signature (Electronic Submission)	Date 02/03/2017	

THIS SPACE FOR FEDERAL OR STATE OFFICE USE

Approved By 	Title EPS-WE	Date 3/29/17
Conditions of approval, if any, are attached. Approval of this notice does not warrant or certify that the applicant holds legal or equitable title to those rights in the subject lease which would entitle the applicant to conduct operations thereon.		Office CFO

Title 18 U.S.C. Section 1001 and Title 43 U.S.C. Section 1212, make it a crime for any person knowingly and willfully to make to any department or agency of the United States any false, fictitious or fraudulent statements or representations as to any matter within its jurisdiction.

(Instructions on page 2)

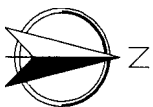
**** OPERATOR-SUBMITTED ** OPERATOR-SUBMITTED ** OPERATOR-SUBMITTED ****

SITE FACILITY DIAGRAM

SHINER BOCK FED COM 8H BATTERY
SE/4 SE/4, SECT 2, T17S, R31E
LEASE NO.: NM0034696

WELLS:

SHINER BOCK FED COM 8H - 30-015-42015
SHINER BOCK FED COM 28H - 30-015-43913
SHINER BOCK FED COM 27H - 30-015-42022

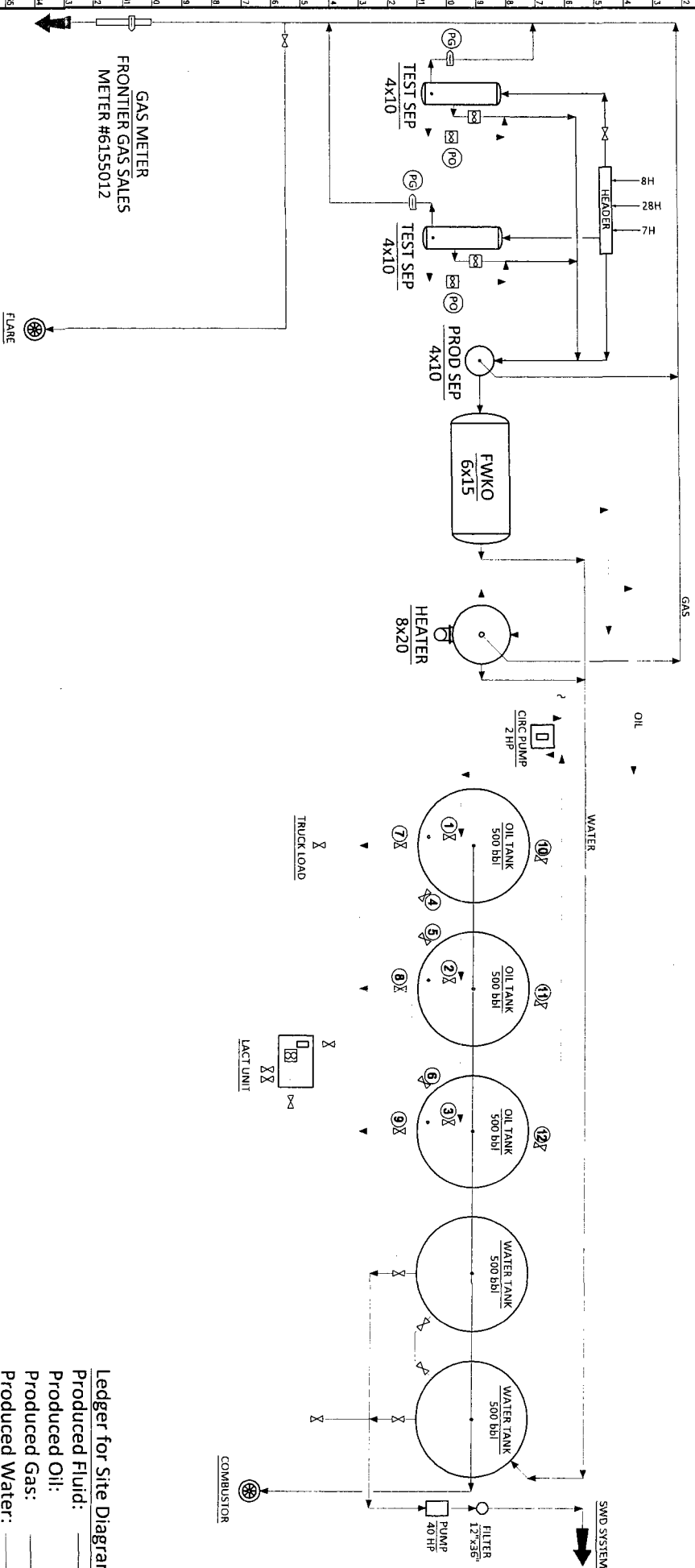


Production Phase - Oil Tank #1

- Valve 1 open
- Valves 2 and 3 closed
- Valves 4, 5, and 6 open
- Valves 7, 8, and 9 closed
- Valves 10, 11, and 12 closed

Sales Phase - Oil Tank #1

- Valve 1 closed
- Valves 2 or 3 open
- Valve 4 closed
- Valves 5 and 6 open
- Valve 7 open
- Valves 8 and 9 closed
- Valves 10, 11, and 12 closed



Location of Site Security Plan:

COG Operating, LLC.
600 W. Illinois
Midland, TX 79701

COG OPERATING, LLC.

DATE: January 24, 2017
DRAWN BY: KHINSHAW

SITE FACILITY DIAGRAM

SHINER BOCK FED COM 8H TANK BATTERY
EDDY COUNTY, NEW MEXICO