

UNITED STATES  
DEPARTMENT OF THE INTERIOR  
BUREAU OF LAND MANAGEMENT

FORM APPROVED  
OMB NO. 1004-0135  
Expires: July 31, 2010

**SUNDRY NOTICES AND REPORTS ON WELLS**  
*Do not use this form for proposals to drill or to re-enter an abandoned well. Use form 3160-3 (APD) for such proposals.*

OCD Artesia

5. Lease Serial No. NMNM114350
6. If Indian, Allottee or Tribe Name
7. If Unit or CA/Agreement, Name and/or No.
8. Well Name and No. KLEIN 33 FEDERAL COM 7H
9. API Well No. 30-015-42180-00-X1
10. Field and Pool, or Exploratory WILDCAT
11. County or Parish, and State EDDY COUNTY, NM

**SUBMIT IN TRIPLICATE - Other instructions on reverse side.**

1. Type of Well <input type="checkbox"/> Oil Well <input checked="" type="checkbox"/> Gas Well <input type="checkbox"/> Other	
2. Name of Operator CIMAREX ENERGY COMPANY OF CO Contact: TERRI STATHEM E-Mail: tstathem@cimarex.com	
3a. Address 202 S CHEYENNE AVE SUITE 1000 TULSA, OK 74103.4346	3b. Phone No. (include area code) Ph: 432-620-1936
4. Location of Well (Footage, Sec., T., R., M., or Survey Description) Sec 33 T26S R27E Lot 2 290FSL 2560FEL 32.000215 N Lat, 104.113986 W Lon	

**12. CHECK APPROPRIATE BOX(ES) TO INDICATE NATURE OF NOTICE, REPORT, OR OTHER DATA**

TYPE OF SUBMISSION	TYPE OF ACTION			
<input checked="" type="checkbox"/> Notice of Intent	<input type="checkbox"/> Acidize	<input type="checkbox"/> Deepen	<input type="checkbox"/> Production (Start/Resume)	<input type="checkbox"/> Water Shut-Off
<input type="checkbox"/> Subsequent Report	<input type="checkbox"/> Alter Casing	<input type="checkbox"/> Fracture Treat	<input type="checkbox"/> Reclamation	<input type="checkbox"/> Well Integrity
<input type="checkbox"/> Final Abandonment Notice	<input type="checkbox"/> Casing Repair	<input type="checkbox"/> New Construction	<input type="checkbox"/> Recomplete	<input checked="" type="checkbox"/> Other
	<input type="checkbox"/> Change Plans	<input type="checkbox"/> Plug and Abandon	<input type="checkbox"/> Temporarily Abandon	Change to Original A
	<input type="checkbox"/> Convert to Injection	<input type="checkbox"/> Plug Back	<input type="checkbox"/> Water Disposal	PD

13. Describe Proposed or Completed Operation (clearly state all pertinent details, including estimated starting date of any proposed work and approximate duration thereof. If the proposal is to deepen directionally or recompleat horizontally, give subsurface locations and measured and true vertical depths of all pertinent markers and zones. Attach the Bond under which the work will be performed or provide the Bond No. on file with BLM/BIA. Required subsequent reports shall be filed within 30 days following completion of the involved operations. If the operation results in a multiple completion or recompleat in a new interval, a Form 3160-4 shall be filed once testing has been completed. Final Abandonment Notices shall be filed only after all requirements, including reclamation, have been completed, and the operator has determined that the site is ready for final inspection.)

Cimarex respectfully requests approval to change rig layout as indicated on the attached diagram.

The V-door will be West, short side North.

The original well pad construction was approved for 400' X 420'. The pad size will note change. No additional disturbance.

**NM OIL CONSERVATION**  
ARTESIA DISTRICT

APR 27 2017

RC 4-27-17  
Accepted for record - NMOCD

RECEIVED

*Surface good DR*

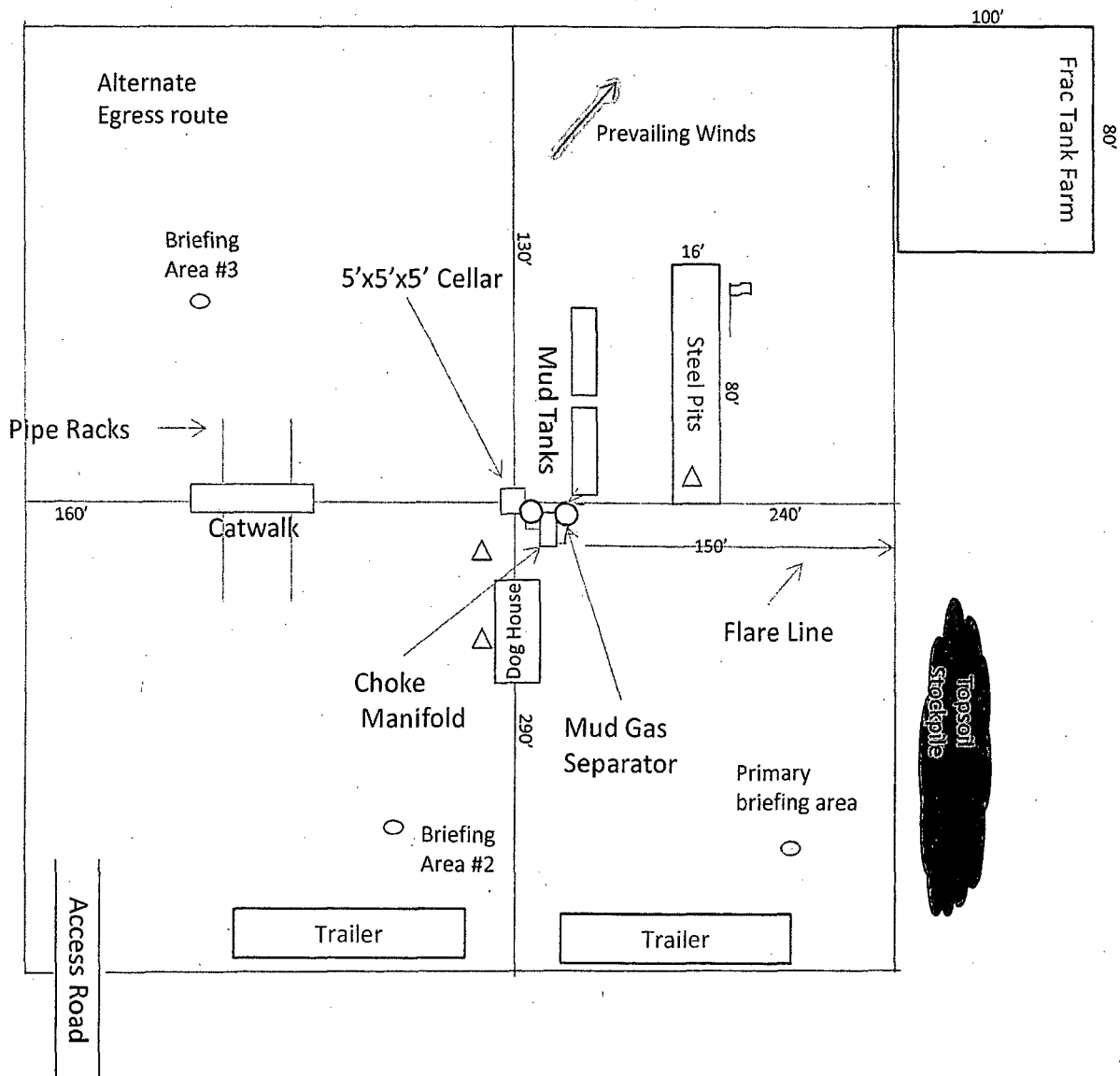
14. I hereby certify that the foregoing is true and correct.	
Electronic Submission #352379 verified by the BLM Well Information System For CIMAREX ENERGY COMPANY OF CO, sent to the Carlsbad Committed to AFMSS for processing by PRISCILLA PEREZ on 10/03/2016 (17PP0007SE)	
Name (Printed/Typed) TERRI STATHEM	Title MANAGER REGULATORY COMPLIANCE
Signature (Electronic Submission)	Date 09/26/2016

**THIS SPACE FOR FEDERAL OR STATE OFFICE USE**

Approved By <i>[Signature]</i>	Title <i>for</i> FIELD MANAGER	Date <i>04/11/17</i>
Conditions of approval, if any, are attached. Approval of this notice does not warrant or certify that the applicant holds legal or equitable title to those rights in the subject lease which would entitle the applicant to conduct operations thereon.		Office CARLSBAD FIELD OFFICE

Title 18 U.S.C. Section 1001 and Title 43 U.S.C. Section 1212, make it a crime for any person knowingly and willfully to make to any department or agency of the United States any false, fictitious or fraudulent statements or representations as to any matter within its jurisdiction.

**\*\* BLM REVISED \*\* BLM REVISED \*\* BLM REVISED \*\* BLM REVISED \*\* BLM REVISED \*\***






-  Wind Direction Indicators  
(wind sock or streamers)
- H2S Monitors  
(alarms at bell nipple and shale shaker)
-  H2S Monitors
-  Briefing Areas

Exhibit D – Rig Diagram  
Klein 33 Federal Com 7H & 8H  
Sec. 33, T26S, 27E  
Eddy County, NM