

UNITED STATES
DEPARTMENT OF THE INTERIOR
BUREAU OF LAND MANAGEMENT

OCD Artesia

FORM APPROVED
OMB NO. 1004-0137
Expires: January 31, 2018**SUNDRY NOTICES AND REPORTS ON WELLS**
*Do not use this form for proposals to drill or to re-enter an abandoned well. Use form 3160-3 (APD) for such proposals.*5. Lease Serial No.
NMNM114350

6. If Indian, Allottee or Tribe Name

7. If Unit or CA/Agreement, Name and/or No.

8. Well Name and No.
MEDWICK 32 FEDERAL COM 7H9. API Well No.
30-015-4217210. Field and Pool or Exploratory Area
BONE SPRING11. County or Parish, State
EDDY COUNTY, NM**SUBMIT IN TRIPLICATE - Other instructions on page 2**

1. Type of Well

☒ Oil Well ☐ Gas Well ☐ Other2. Name of Operator
CIMAREX ENERGY COMPANYContact: TERRI STATHEM
E-Mail: tstatthem@cimarex.com3a. Address
202 S. CHEYENNE AVE, STE 1000
TULSA, OK 741033b. Phone No. (include area code)
Ph: 432-620-19364. Location of Well (Footage, Sec., T., R., M., or Survey Description)
Sec 32 T26S R27E 290FSL 2050FEL**12. CHECK THE APPROPRIATE BOX(ES) TO INDICATE NATURE OF NOTICE, REPORT, OR OTHER DATA**

TYPE OF SUBMISSION	TYPE OF ACTION			
<input type="checkbox"/> Notice of Intent	<input type="checkbox"/> Acidize	<input type="checkbox"/> Deepen	<input type="checkbox"/> Production (Start/Resume)	<input type="checkbox"/> Water Shut-Off
<input checked="" type="checkbox"/> Subsequent Report	<input type="checkbox"/> Alter Casing	<input type="checkbox"/> Hydraulic Fracturing	<input type="checkbox"/> Reclamation	<input type="checkbox"/> Well Integrity
<input type="checkbox"/> Final Abandonment Notice	<input type="checkbox"/> Casing Repair	<input type="checkbox"/> New Construction	<input type="checkbox"/> Recomplete	<input checked="" type="checkbox"/> Other
	<input type="checkbox"/> Change Plans	<input type="checkbox"/> Plug and Abandon	<input type="checkbox"/> Temporarily Abandon	Change to Original APD
	<input type="checkbox"/> Convert to Injection	<input type="checkbox"/> Plug Back	<input type="checkbox"/> Water Disposal	

13. Describe Proposed or Completed Operation: Clearly state all pertinent details, including estimated starting date of any proposed work and approximate duration thereof. If the proposal is to deepen directionally or recompleat horizontally, give subsurface locations and measured and true vertical depths of all pertinent markers and zones. Attach the Bond under which the work will be performed or provide the Bond No. on file with BLM/BIA. Required subsequent reports must be filed within 30 days following completion of the involved operations. If the operation results in a multiple completion or recompleat in a new interval, a Form 3160-4 must be filed once testing has been completed. Final Abandonment Notices must be filed only after all requirements, including reclamation, have been completed and the operator has determined that the site is ready for final inspection.

Please see attached previously approved rig layout diagram.

The rig layout, including v-door and flare line may change depending on rig availability.

The pad dimensions and orientation will remain the same. There will be no additional disturbance if a rig layout change is necessary to accommodate the drilling rig.

NEW OIL CONSERVATION
ARTESIA DISTRICT

MAY 08 2017

RECEIVED

AC 5-10-17
Accepted for record - NMOCD

14. I hereby certify that the foregoing is true and correct.

Electronic Submission #372954 verified by the BLM Well Information System
For CIMAREX ENERGY COMPANY, sent to the Carlsbad

Name (Printed/Typed) TERRI STATHEM


Title MANAGER REGULATORY COMPLIANCE

Signature (Electronic Submission)

Date 04/13/2017

THIS SPACE FOR FEDERAL OR STATE OFFICE USE

Approved By



Title

SAET

Date

4-24-17

Conditions of approval, if any, are attached. Approval of this notice does not warrant or certify that the applicant holds legal or equitable title to those rights in the subject lease which would entitle the applicant to conduct operations thereon.

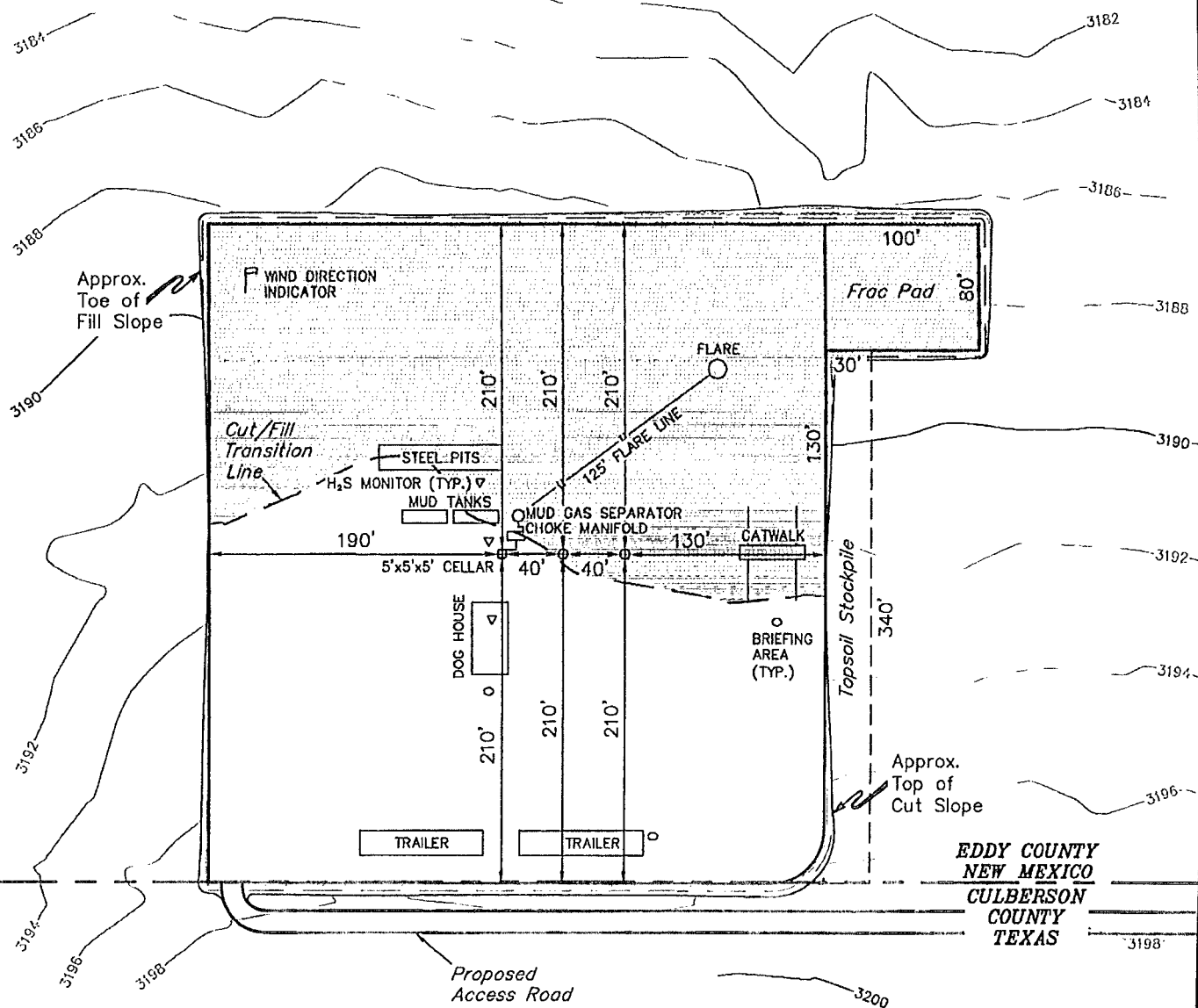
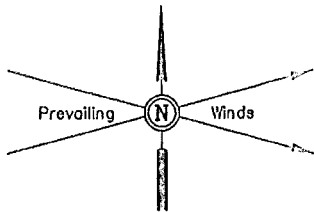
Office

CFO

Title 18 U.S.C. Section 1001 and Title 43 U.S.C. Section 1212, make it a crime for any person knowingly and willfully to make to any department or agency of the United States any false, fictitious or fraudulent statements or representations as to any matter within its jurisdiction.

(Instructions on page 2)

**** OPERATOR-SUBMITTED ** OPERATOR-SUBMITTED ** OPERATOR-SUBMITTED ****



EDDY COUNTY
NEW MEXICO
CULBERSON
COUNTY
TEXAS

NOTES:

- Flare pit is to be located a min. of 125' from the well head



CIMAREX ENERGY CO.

MEDWICK 32 FEDERAL 7, 8 & 9
SECTION 32, T26S, R27E, N.M.P.M.
LOT 2

DRAWN BY: J.S.

SCALE: 1" = 100'

DATE: 09-07-13

REVISED:

TYPICAL RIG LAYOUT

FIGURE #3



Corporate Office * 85 South 200 East
Vernal, UT 84078 * (435) 789-1017