

UNITED STATES
DEPARTMENT OF THE INTERIOR
BUREAU OF LAND MANAGEMENT

OCD Artesia

FORM APPROVED
OMB NO. 1004-0135
Expires: July 31, 2010

SUNDRY NOTICES AND REPORTS ON WELLS
Do not use this form for proposals to drill or to re-enter an abandoned well. Use form 3160-3 (APD) for such proposals.

SUBMIT IN TRIPLICATE - Other instructions on reverse side.

1. Type of Well <input checked="" type="checkbox"/> Oil Well <input type="checkbox"/> Gas Well <input type="checkbox"/> Other		5. Lease Serial No. NMNM06370
2. Name of Operator DEVON ENERGY PRODUCTION COMPANY		6. If Indian, Allottee or Tribe Name
Contact: DENISE MENOUD Email: Denise.Menoud@dmv.com		7. If Unit or CA/Agreement, Name and/or No. NMNM128482
3a. Address 6488 SEVEN RIVERS HIGHWAY ARTESIA, NM 88211	3b. Phone No. (include area code) Ph: 575-746-5544	8. Well Name and No. SIRIUS 17 FED COM 8H
4. Location of Well (Footage, Sec., T., R., M., or Survey Description) Sec 17 T19S R31E SWSW 962FSL 200FWL 32.631140 N Lat, 103.900020 W Lon		9. API Well No. 30-015-41888-00-S1
		10. Field and Pool, or Exploratory HACKBERRY UNKNOWN
		11. County or Parish, and State EDDY COUNTY, NM

12. CHECK APPROPRIATE BOX(ES) TO INDICATE NATURE OF NOTICE, REPORT, OR OTHER DATA

TYPE OF SUBMISSION	TYPE OF ACTION			
<input type="checkbox"/> Notice of Intent	<input type="checkbox"/> Acidize	<input type="checkbox"/> Deepen	<input type="checkbox"/> Production (Start/Resume)	<input type="checkbox"/> Water Shut-Off
<input checked="" type="checkbox"/> Subsequent Report	<input type="checkbox"/> Alter Casing	<input type="checkbox"/> Fracture Treat	<input checked="" type="checkbox"/> Reclamation	<input type="checkbox"/> Well Integrity
<input type="checkbox"/> Final Abandonment Notice	<input type="checkbox"/> Casing Repair	<input type="checkbox"/> New Construction	<input type="checkbox"/> Recomplete	<input type="checkbox"/> Other
	<input type="checkbox"/> Change Plans	<input type="checkbox"/> Plug and Abandon	<input type="checkbox"/> Temporarily Abandon	
	<input type="checkbox"/> Convert to Injection	<input type="checkbox"/> Plug Back	<input type="checkbox"/> Water Disposal	

13. Describe Proposed or Completed Operation (clearly state all pertinent details, including estimated starting date of any proposed work and approximate duration thereof. If the proposal is to deepen directionally or recomple horizontally, give subsurface locations and measured and true vertical depths of all pertinent markers and zones. Attach the Bond under which the work will be performed or provide the Bond No. on file with BLM/BIA. Required subsequent reports shall be filed within 30 days following completion of the involved operations. If the operation results in a multiple completion or recomple in a new interval, a Form 3160-4 shall be filed once testing has been completed. Final Abandonment Notices shall be filed only after all requirements, including reclamation, have been completed, and the operator has determined that the site is ready for final inspection.)

THIS LOCATION HAS BEEN DOWNSIZED.

ACRES RECLAIMED = 1.9952

DC 5-22-17
Accepted for record - NMOC

NM OIL CONSERVATION
ARTESIA DISTRICT

AUG 21 2017

RECEIVED

14. I hereby certify that the foregoing is true and correct. Electronic Submission #352621 verified by the BLM Well Information System For DEVON ENERGY PRODUCTION COMPANY, sent to the Carlsbad Committed to AFMSS for processing by PRISCILLA PEREZ on 09/30/2016 (16PP2096SE)	
Name (Printed/Typed) DENISE MENOUD	Title AUTHORIZED REPRESENTATIVE
Signature (Electronic Submission)	Date 09/27/2016

Accepted for Record THIS SPACE FOR FEDERAL OR STATE OFFICE USE

Approved By <i>James R. [Signature]</i>	Title <i>SAET</i>	Date <i>8-17-17</i>
Conditions of approval, if any, are attached. Approval of this notice does not warrant or certify that the applicant holds legal or equitable title to those rights in the subject lease which would entitle the applicant to conduct operations thereon.		Office <i>CAD</i>

Title 18 U.S.C. Section 1001 and Title 43 U.S.C. Section 1212, make it a crime for any person knowingly and willfully to make to any department or agency of the United States any false, fictitious or fraudulent statements or representations as to any matter within its jurisdiction.

**** BLM REVISED ** BLM REVISED ** BLM REVISED ** BLM REVISED ** BLM REVISED ****



Interim
Site
Reclamation

Devon Energy Prod. Co.

Sirius 17 Fed Com 8H
API #30-015-41888

Sec 17-T19S-R31E

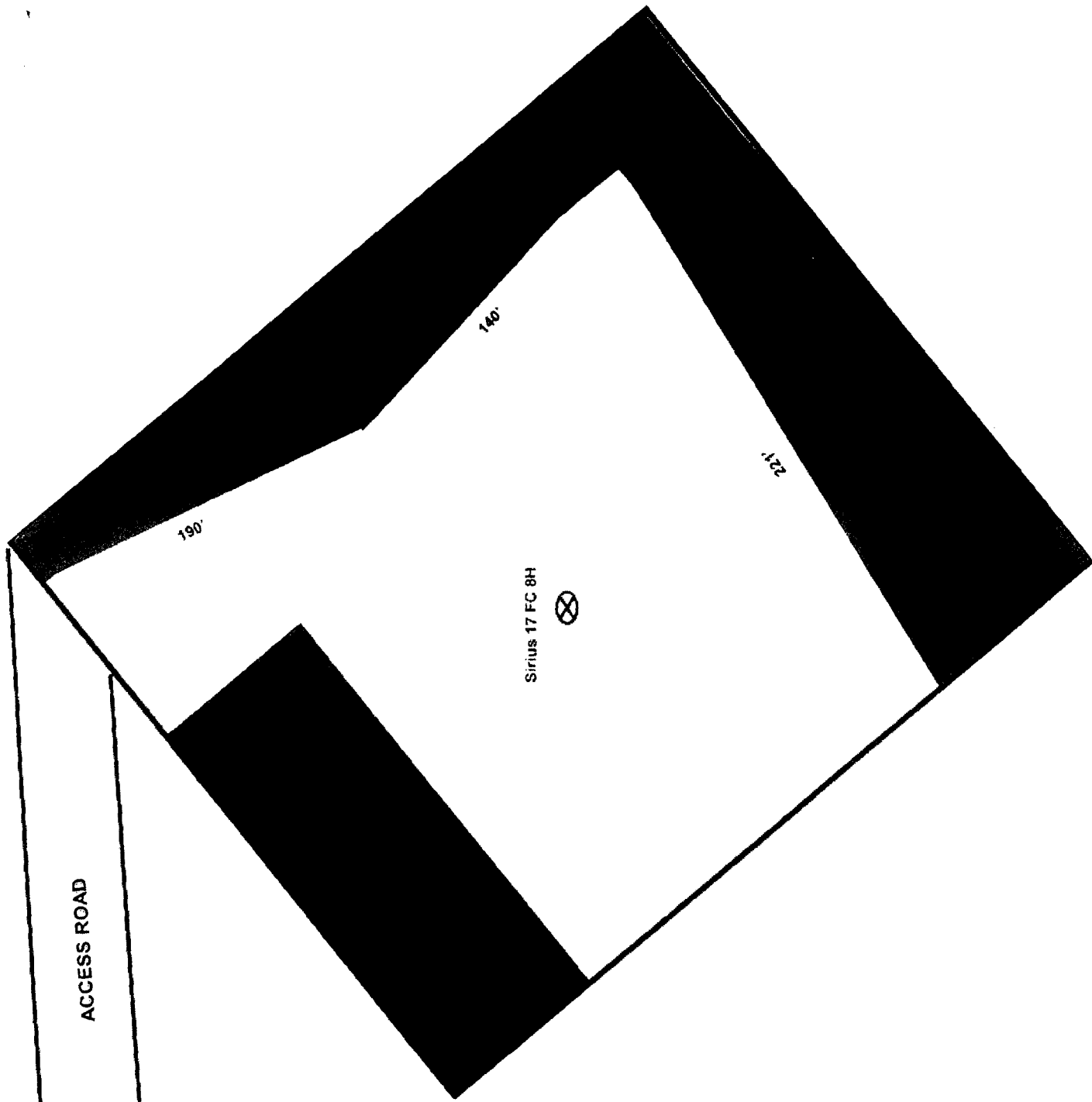
Eddy County, NM



Area
Reclaimed
= 1.9952 Acres

D. Menoud

ACCESS ROAD



05 JUL 18
SUSE



Sirius 17 FC 8H

devon

This map is for illustrative purposes only and is not a legally recorded map nor survey and is not intended to be used as one. Devon makes no warranty, representation, or guarantee of any kind regarding this map.

WGS_1984_Web_Mercator_Auxiliary_Sphere
Prepared by: Menoud
Map is current as of: 26-Sep-2016




Miles
0 0.00 0.01 0.02 1:889

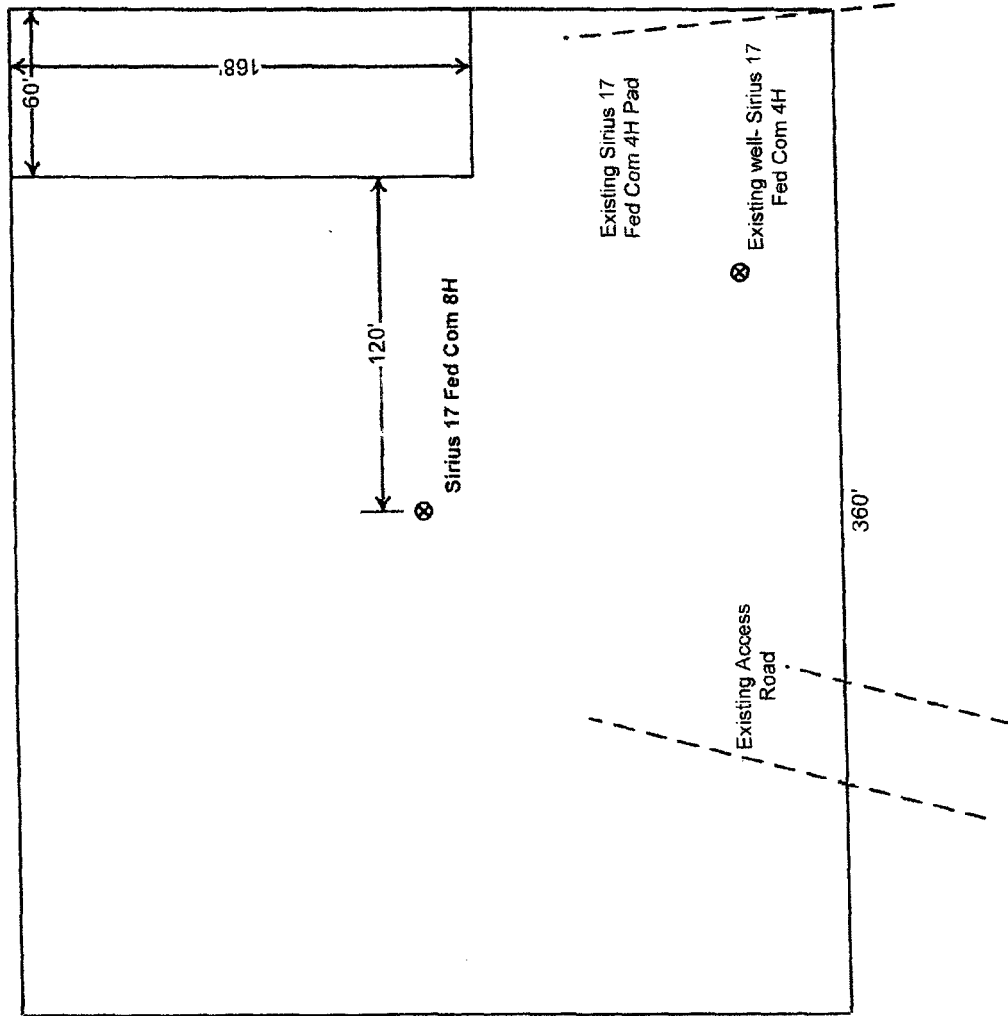


Proposed Interim Site Reclamation

Devon Energy Production Co.
Sirius 17 Fed Com 8H
560' FSL & 240' FWL
Sec. 17-T19S-R31E
Eddy County, NM



Scale: 1in = 60ft.



300'

Stockpile for Spoils Pile- East Side of Location