

UNITED STATES
DEPARTMENT OF THE INTERIOR
BUREAU OF LAND MANAGEMENT
OCD ArtesiaFORM APPROVED
OMB NO. 1004-0137
Expires: January 31, 2018**SUNDRY NOTICES AND REPORTS ON WELLS**
Do not use this form for proposals to drill or to re-enter an abandoned well. Use form 3160-3 (APD) for such proposals.5. Lease Serial No.
NMNM128832

6. If Indian, Allottee or Tribe Name

7. If Unit or CA/Agreement, Name and/or No.

8. Well Name and No.
HADAR 10 FED COM 3H9. API Well No.
30-015-4235710. Field and Pool or Exploratory Area
LUSK WEST; BONE SPRING11. County or Parish, State
EDDY COUNTY, NM**SUBMIT IN TRIPLICATE - Other instructions on page 2**

1. Type of Well

☒ Oil Well ☐ Gas Well ☐ Other

2. Name of Operator

DEVON ENERGY PRODUCTION CO LP

Contact: DENISE MENOUD

Email: Denise.Menoud@devn.com

3a. Address

PO BOX 250
ARTESIA, NM 88211

3b. Phone No. (include area code)

Ph: 575-746-5544

4. Location of Well (Footage, Sec., T., R., M., or Survey Description)

Sec 10 T19S R31E NWSW 2155FSL 5FWL
32.673660 N Lat, 103.865799 W Lon**12. CHECK THE APPROPRIATE BOX(ES) TO INDICATE NATURE OF NOTICE, REPORT, OR OTHER DATA**

TYPE OF SUBMISSION	TYPE OF ACTION			
<input type="checkbox"/> Notice of Intent	<input type="checkbox"/> Acidize	<input type="checkbox"/> Deepen	<input type="checkbox"/> Production (Start/Resume)	<input type="checkbox"/> Water Shut-Off
<input checked="" type="checkbox"/> Subsequent Report	<input type="checkbox"/> Alter Casing	<input type="checkbox"/> Hydraulic Fracturing	<input checked="" type="checkbox"/> Reclamation	<input type="checkbox"/> Well Integrity
<input type="checkbox"/> Final Abandonment Notice	<input type="checkbox"/> Casing Repair	<input type="checkbox"/> New Construction	<input type="checkbox"/> Recomplete	<input type="checkbox"/> Other
	<input type="checkbox"/> Change Plans	<input type="checkbox"/> Plug and Abandon	<input type="checkbox"/> Temporarily Abandon	
	<input type="checkbox"/> Convert to Injection	<input type="checkbox"/> Plug Back	<input type="checkbox"/> Water Disposal	

13. Describe Proposed or Completed Operation: Clearly state all pertinent details, including estimated starting date of any proposed work and approximate duration thereof. If the proposal is to deepen directionally or recompleat horizontally, give subsurface locations and measured and true vertical depths of all pertinent markers and zones. Attach the Bond under which the work will be performed or provide the Bond No. on file with BLM/BIA. Required subsequent reports must be filed within 30 days following completion of the involved operations. If the operation results in a multiple completion or recompleat in a new interval, a Form 3160-4 must be filed once testing has been completed. Final Abandonment Notices must be filed only after all requirements, including reclamation, have been completed and the operator has determined that the site is ready for final inspection.

Devon Energy respectfully requests that the BLM disregards previous Sundry dated 1/22/15 by Sheila Fisher/Devon Energy adding facilities to the Hadar 10 Fed Com 3H location. Production facilities are located at Mizar 11 CTB 1 located at 32.681577; -103.848422.

NM OIL CONSERVATION
ARTESIA DISTRICT**AUG 21 2017**

This well location has been downsized. Acres reclaimed = 2.1631

SC 8-22-17
Accepted for record - NMOC**RECEIVED**

14. I hereby certify that the foregoing is true and correct.

Electronic Submission #370032 verified by the BLM Well Information System
For DEVON ENERGY PRODUCTION CO LP, sent to the Carlsbad
Committed to AFMSS for processing by DEBORAH MCKINNEY on 03/20/2017 ()

Name (Printed/Typed) DENISE MENOUD

Title AUTHORIZED REPRESENTATIVE

Signature (Electronic Submission)

Date 03/15/2017

THIS SPACE FOR FEDERAL OR STATE OFFICE USE

Approved By

Title SPCT

Date 8-17-17

Conditions of approval, if any, are attached. Approval of this notice does not warrant or certify that the applicant holds legal or equitable title to those rights in the subject lease which would entitle the applicant to conduct operations thereon.

Office LCO

Title 18 U.S.C. Section 1001 and Title 43 U.S.C. Section 1212, make it a crime for any person knowingly and willfully to make to any department or agency of the United States any false, fictitious or fraudulent statements or representations as to any matter within its jurisdiction.


(Instructions on page 2)

**** OPERATOR-SUBMITTED ** OPERATOR-SUBMITTED ** OPERATOR-SUBMITTED ****

Additional data for EC transaction #370032 that would not fit on the form

32. Additional remarks, continued

SF



devon

Interim
Site Reclamation

Devon Energy Prod. Co.

Hadar 10 Fed Com 3H

API #30-015-42357

L-10-19S-31E

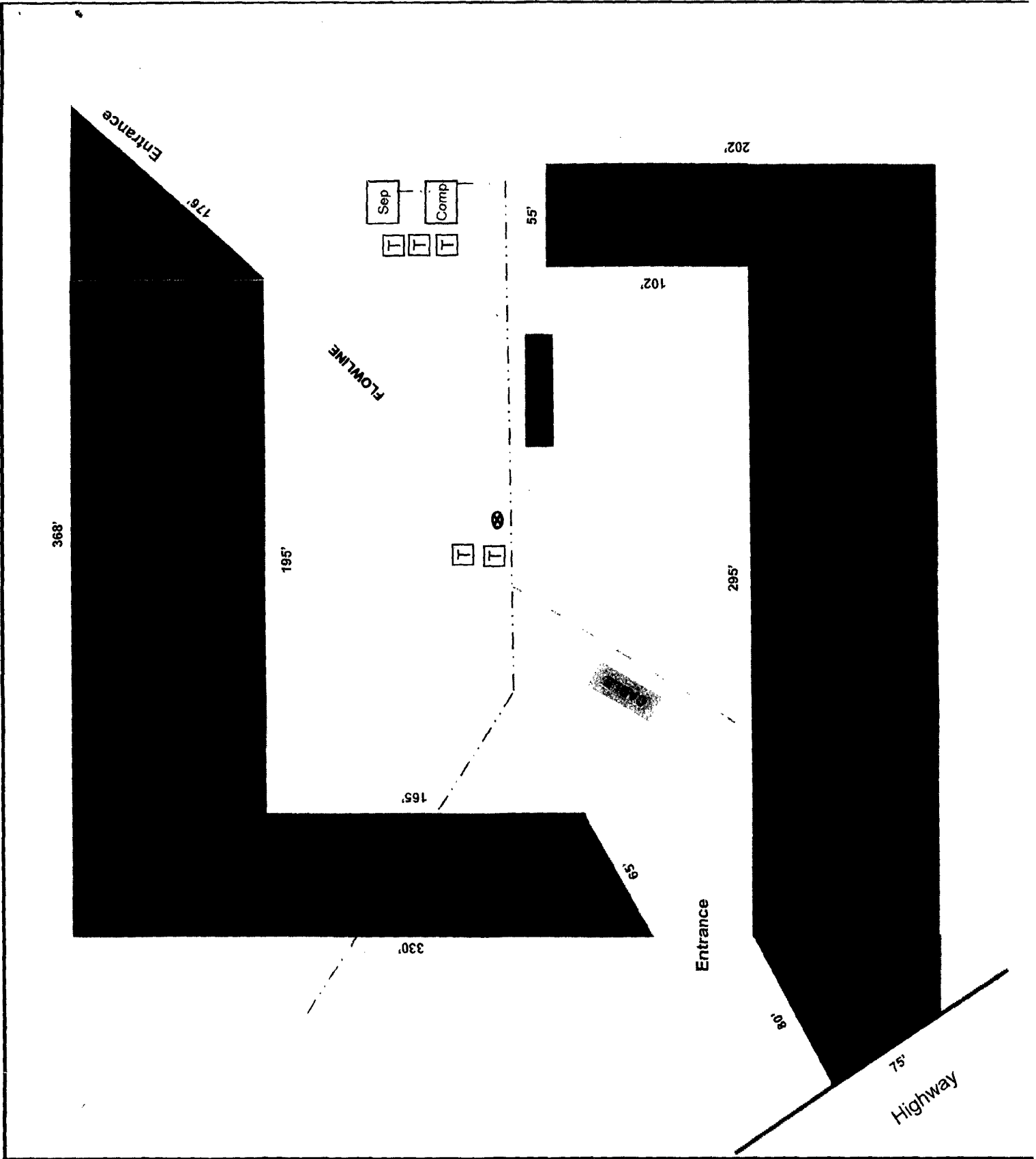
Eddy County, NM

Area Reclaimed
≈ 2.1631 Acres

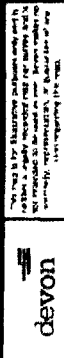
D. Menoud

N

↑



Hadar 10 Fed Com 3H



WGS_1984_Web_Mercator_Auxiliary_Sphere
Prepared By: S. Fisher
Map is current as of: 14-Mar-2017

