

UNITED STATES
DEPARTMENT OF THE INTERIOR
BUREAU OF LAND MANAGEMENT

OCD Artesia

FORM APPROVED
OMB NO. 1004-0135
Expires: July 31, 2010**SUNDRY NOTICES AND REPORTS ON WELLS**
*Do not use this form for proposals to drill or to re-enter an abandoned well. Use form 3160-3 (APD) for such proposals.***SUBMIT IN TRIPLICATE - Other instructions on reverse side.**

1. Type of Well <input checked="" type="checkbox"/> Oil Well <input type="checkbox"/> Gas Well <input type="checkbox"/> Other		5. Lease Serial No. NMNM0503
2. Name of Operator DEVON ENERGY PRODUCTION COMPANY Contact: DENISE MENOUD E-Mail: Denise.Menoud@dvn.com		6. If Indian, Allottee or Tribe Name
3a. Address 6488 SEVEN RIVERS HIGHWAY ARTESIA, NM 88211	3b. Phone No. (include area code) Ph: 575-746-5544	7. If Unit or CA/Agreement, Name and/or No. 891005247X
4. Location of Well (Footage, Sec., T., R., M., or Survey Description) Sec 11 T25S R31E Lot A 200FNL 660FEL 32.151554 N Lat, 103.742236 W Lon		8. Well Name and No. COTTON DRAW UNIT 227H
		9. API Well No. 30-015-42932-00-S1
		10. Field and Pool, or Exploratory COTTON DRAW-BONE SPRING
		11. County or Parish, and State EDDY COUNTY, NM

12. CHECK APPROPRIATE BOX(ES) TO INDICATE NATURE OF NOTICE, REPORT, OR OTHER DATA

TYPE OF SUBMISSION	TYPE OF ACTION			
<input type="checkbox"/> Notice of Intent	<input type="checkbox"/> Acidize	<input type="checkbox"/> Deepen	<input type="checkbox"/> Production (Start/Resume)	<input type="checkbox"/> Water Shut-Off
<input checked="" type="checkbox"/> Subsequent Report	<input type="checkbox"/> Alter Casing	<input type="checkbox"/> Fracture Treat	<input checked="" type="checkbox"/> Reclamation	<input type="checkbox"/> Well Integrity
<input type="checkbox"/> Final Abandonment Notice	<input type="checkbox"/> Casing Repair	<input type="checkbox"/> New Construction	<input type="checkbox"/> Recomplete	<input type="checkbox"/> Other
	<input type="checkbox"/> Change Plans	<input type="checkbox"/> Plug and Abandon	<input type="checkbox"/> Temporarily Abandon	
	<input type="checkbox"/> Convert to Injection	<input type="checkbox"/> Plug Back	<input type="checkbox"/> Water Disposal	

13. Describe Proposed or Completed Operation (clearly state all pertinent details, including estimated starting date of any proposed work and approximate duration thereof. If the proposal is to deepen directionally or recomple horizontally, give subsurface locations and measured and true vertical depths of all pertinent markers and zones. Attach the Bond under which the work will be performed or provide the Bond No. on file with BLM/BIA. Required subsequent reports shall be filed within 30 days following completion of the involved operations. If the operation results in a multiple completion or recompletion in a new interval, a Form 3160-4 shall be filed once testing has been completed. Final Abandonment Notices shall be filed only after all requirements, including reclamation, have been completed, and the operator has determined that the site is ready for final inspection.)

THIS LOCATION HAS BEEN DOWNSIZED.

ACRES RECLAIMED = 2.1222

NM OIL CONSERVATION
ARTESIA DISTRICT

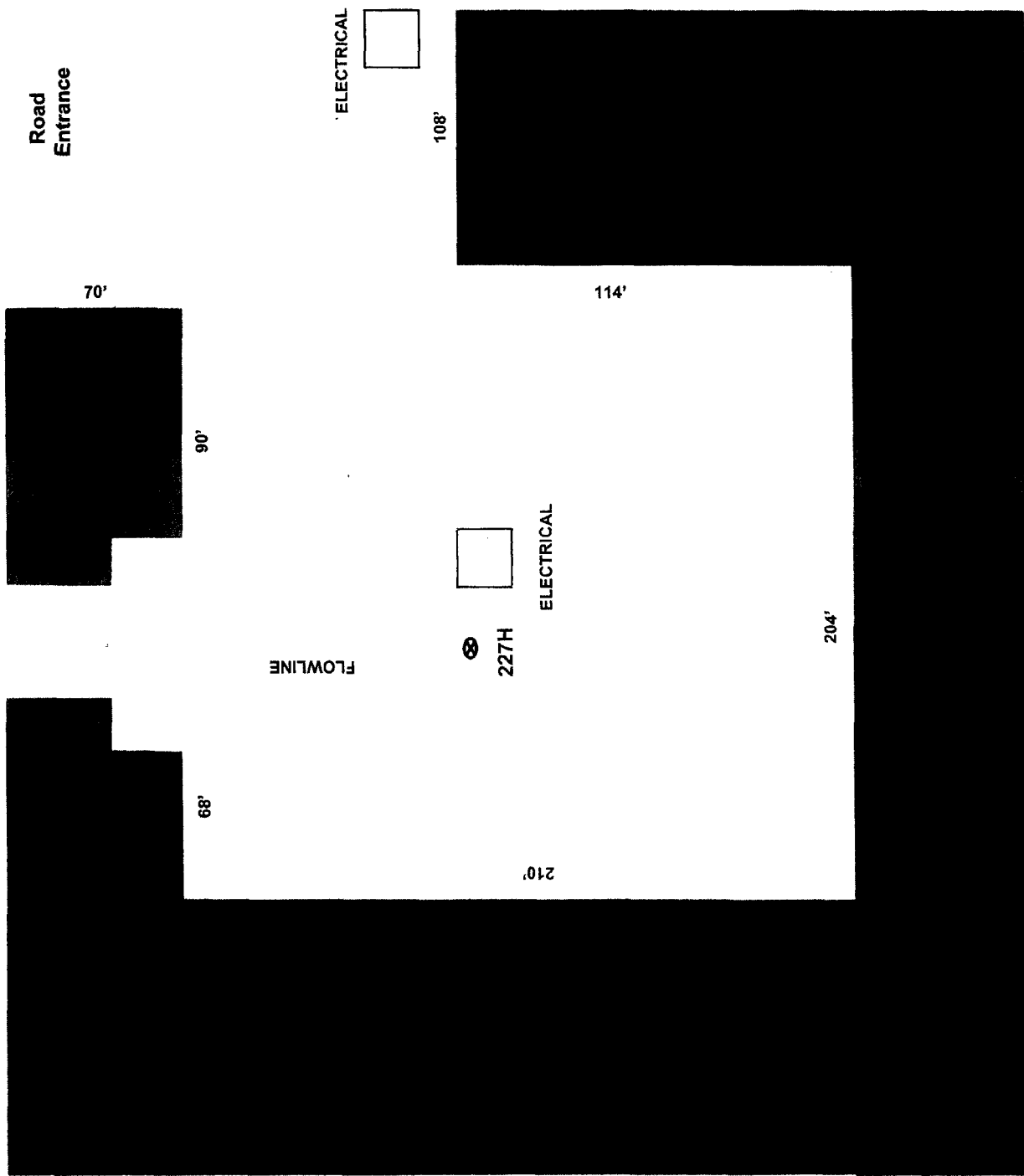
AUG 21 2017

RECEIVED

pc 8-22-17
Accepted for record - NMOC

14. I hereby certify that the foregoing is true and correct.	
Electronic Submission #352984 verified by the BLM Well Information System For DEVON ENERGY PRODUCTION COM LP, sent to the Carlsbad Committed to AFMSS for processing by PRISCILLA PEREZ on 09/30/2016 (16PP2098SE)	
Name (Printed/Typed) DENISE MENOUD	Title AUTHORIZED REPRESENTATIVE
Signature (Electronic Submission)	Date 09/28/2016
THIS SPACE FOR FEDERAL OR STATE OFFICE USE	
Approved By <i>[Signature]</i>	Title <i>SAC</i>
Conditions of approval, if any, are attached. Approval of this notice does not warrant or certify that the applicant holds legal or equitable title to those rights in the subject lease which would entitle the applicant to conduct operations thereon.	Office <i>LFO</i>
Title 18 U.S.C. Section 1001 and Title 43 U.S.C. Section 1212, make it a crime for any person knowingly and willfully to make to any department or agency of the United States any false, fictitious or fraudulent statements or representations as to any matter within its jurisdiction.	


**** BLM REVISED ** BLM REVISED ** BLM REVISED ** BLM REVISED ** BLM REVISED ****




**Interim
Site Reclamation**



Devon Energy Prod. Co.
Cotton Draw Unit 227H
API #30-015-42932
Sec. 11-T25S-R31E
Eddy County, NM



 Area
Reclaimed
= 2.1222 Acres
D. Menoud



CDU 227H

 devon	<small>This map is for illustrative purposes only and is neither a legally recorded map nor survey and is not intended to be used as one. Devon makes no warranty, representation, or guarantee of any kind regarding this map.</small>
WGS_1984_Web_Mercator_Auxiliary_Sphere Prepared by: Menoud Map is current as of: 28-Sep-2016	
<div style="display: flex; align-items: center;"><div style="flex: 1;"></div><div style="text-align: right;"><small>Miles</small> 0 0.00 0.01 0.02 1:889</div></div>	



